

City of Surrey
PLANNING & DEVELOPMENT REPORT

File: 7917-0570-00

Planning Report Date: April 9, 2018

PROPOSAL:

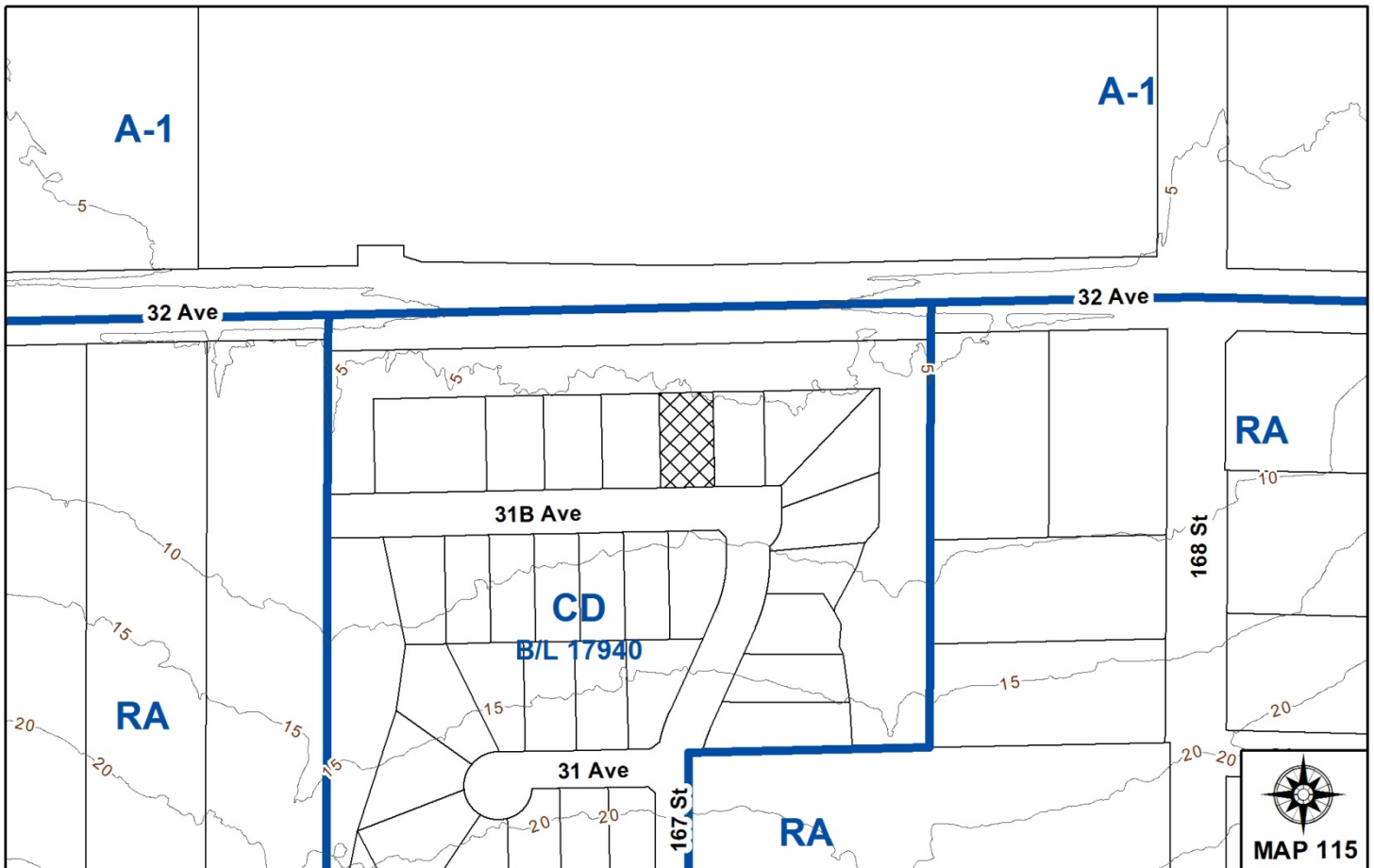
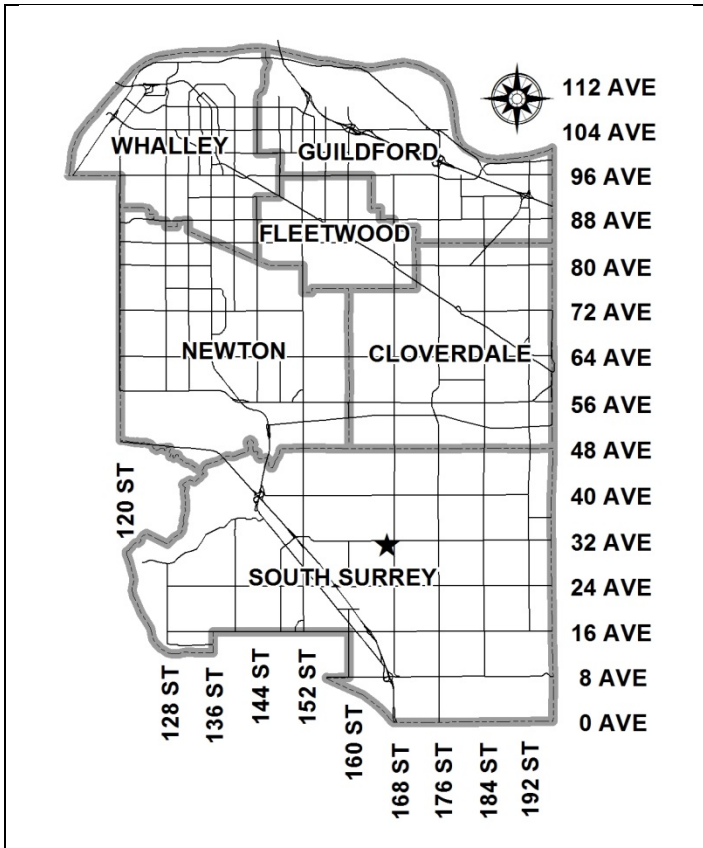
- **Development Variance Permit**
 to reduce the minimum streamside setback.

LOCATION: 16683 - 31B Avenue

ZONING: CD Bylaw No. 17940

OCP DESIGNATION: Suburban

NCP DESIGNATION: Single Detached (2 u.p.a.)



RECOMMENDATION SUMMARY

- Approval for Development Variance Permit to proceed to Public Notification.

DEVIATION FROM PLANS, POLICIES OR REGULATIONS

- Seeking variance to reduce the minimum distance (setback) from top of bank for a Class A ditch in Part 7A of Zoning By-law.

RATIONALE OF RECOMMENDATION

- The subject lot is part of a subdivision which was approved under Development Application No. 7911-0223-00 in 2013, prior to the adoption of Part 7A Streamside Protection in the Zoning By-law.
- Upon subdivision, approximately 15% of the gross site area was conveyed to the City as open space in the form of a 20 metre (66 ft.) wide buffer along 32 Avenue, the protection and enhancement of two Class "B" watercourse riparian areas, and the dedication of a neighbourhood passive park.
- Under the development application, the applicant provided a Riparian Area Regulation (RAR) assessment report which demonstrated that all of the lots in the proposed subdivision were compliant with RAR.
- Prior to issuing the Building Permit, a variance to the new streamside regulation is required.

File: 7917-0570-00

RECOMMENDATION

The Planning & Development Department recommends that Council approve Development Variance Permit No. 7917-0570-00 (Appendix II) to reduce the minimum setback distance from the top-of-bank for a Class A ditch from 15 metres (50 ft.) to 4.7 metres (15 ft.) at its narrowest point, measured from the top-of-bank to the north lot line, to proceed to Public Notification.

REFERRALS

Engineering: The Engineering Department has no objection to the project.

SITE CHARACTERISTICS

Existing Land Use: Vacant Single Family Lot

Adjacent Area:

Direction	Existing Use	NCP Designation	Existing Zone
North (Across 32 Avenue):	Farmland within the ALR	Agricultural	A-1
East:	Single family lots	Single Family Detached (2 u.p.a.)	CD (By-law No. 17940)
South (Across 31B Avenue)	Single family lots	Single Family Detached (2 u.p.a.)	CD (By-law No. 17940)
West:	Single family lots	Single Family Detached (2 u.p.a.)	CD (By-law No. 17940)

DEVELOPMENT CONSIDERATIONS

- The subject lot was created as part of Development Application No. 7911-0223-00, which was approved in 2013 for an amendment to the North Grandview Heights Neighbourhood Concept (NCP) and rezoning to CD (By-law No. 17940) to allow to subdivision into 38 suburban single family lots.
- In July 2014, Council endorsed the Biodiversity Conservation Strategy and the implementation measures it recommended to protect Surrey's streamside areas, natural habitats and sensitive ecosystems. This document identifies the use of a Development Permit Area (DPA) as an effective means to protecting Surrey's natural environmental assets.
- On September 12, 2016, Council approved changes to the Official Community Plan (OCP) and the Zoning By-law to implement a Sensitive Ecosystem DPA and Streamside Protection Measures, collectively known as Surrey's Ecosystem Protection Measures, for the protection of the natural environment, including riparian areas. These changes were detailed in Corporate Report No. R188, which was approved by Council on July 25, 2016.

File: 7917-0570-00

- During drafting of the Streamside Protection Measures, staff were aware that its implementation would create a number of non-conforming sites throughout the City of Surrey. As such, it was anticipated that Development Variance Permit (DVP) applications could be considered in specific extenuating circumstances.
- As part of the Development Application No. 7911-0223-00, the applicant had provided a Riparian Area Regulation (RAR) assessment report and peer review for the on-site Class A watercourse, which proposed a 20 metre riparian buffer along 32 Avenue to encompass all riparian values and setbacks for the watercourse. The subdivision was approved on the basis that all proposed lots were compliant with RAR.
- Although the subject site is located within the newly established Sensitive Ecosystem DPA, a Sensitive Ecosystem Development Permit and accompanying Ecosystem Development Plan will not be required. However, prior to issuing the Building Permit, a Development Variance Permit is required.
- The applicant had the option of applying for a Development Variance Permit or Development Permit to complete landscape work within the required setback area. Adjacent properties located at 16695 - 31B Avenue (Development Application No. 7917-0466-00) and 16687 - 31B Avenue (Development Application No. 7917-0512-00) currently have applications to complete Development Permit for Landscaping, which requires no variance to the setback. The subject property owner was advised of the Development Permit option, however, indicated interest in proceeding with the Development Variance Permit.

BY-LAW VARIANCE AND JUSTIFICATION

(a) Requested Variance:

- To reduce the minimum distance (setback) from top-of-bank in Part 7A of the Zoning By-law from 15 metres (50 ft.) to 4.7 metres (15 ft.) to the north property line.

Applicant's Reasons:

- The lot was created under Development Application No. 7911-0223-00, which conveyed approximately 15% of the site to the City for open space purposes.
- There is a Restrictive Covenant registered for the subject property for tree replacement in the front yard. The applicant feels that both the front and back yards are encumbered with setback requirements. The reduced setback to the rear lot line will allow for a useful back yard space.

Staff Comments:

- At the time of application, the applicant had provided a Riparian Area Regulation (RAR) assessment report and peer review for the on-site Class A watercourse, which proposed a 20 metre riparian buffer along 32 Avenue to encompass all riparian values and setbacks for this watercourse. Prior to issuing the Building Permit, a Development Variance Permit would be required.

File: 7917-0570-00

- As the site was developed prior to the implementation of the Streamside Protection Measures in the Zoning Bylaw, and setbacks to the north property line are RAR compliant, staff have no objections to the proposed variance.

INFORMATION ATTACHED TO THIS REPORT

The following information is attached to this Report:

Appendix I. Lot Owners and Action Summary (Confidential) and Project Data Sheets
Appendix II. Development Variance Permit No. 7917-0570-00

original signed by Ron Hintsche

Jean Lamontagne
General Manager
Planning and Development

HS/da

APPENDIX I HAS BEEN
REMOVED AS IT CONTAINS
CONFIDENTIAL INFORMATION

CITY OF SURREY

(the "City")

DEVELOPMENT VARIANCE PERMIT

NO.: 7917-0570-00

Issued To:

Address of Owner:

Issued To:

Address of Owner:

(collectively referred to as the "Owner")

1. This development variance permit is issued subject to compliance by the Owner with all statutes, by-laws, orders, regulations or agreements, except as specifically varied by this development variance permit.
2. This development variance permit applies to that real property including land with or without improvements located within the City of Surrey, with the legal description and civic address as follows:

Parcel Identifier: 029-929-181
Lot 22 Section 24 Township 1 New Westminster District Plan EPP55433
16683 - 31B Avenue

(the "Land")

3. Surrey Zoning By-law, 1993, No. 12000, as amended is varied as follows:

Surrey Subdivision and Development By-law, 1986, No. 8830, as amended is varied as follows:
 - (a) In the table in Section B.2 of Part 7A "Streamside Protection", the minimum distance from top of bank for "Ditches" is reduced from 15 metres (50 ft.) to 4.7 metres (15 ft.) measured to the northern lot line of the Land.
4. This development variance permit applies to only the portion of the Land shown on Schedule A which is attached hereto and forms part of this development variance permit.

5. The Land shall be developed strictly in accordance with the terms and conditions and provisions of this development variance permit.
6. This development variance permit shall lapse if the Owner does not substantially start any construction with respect to which this development variance permit is issued, within two (2) years after the date this development variance permit is issued.
7. The terms of this development variance permit or any amendment to it, are binding on all persons who acquire an interest in the Land.
8. This development variance permit is not a building permit.

AUTHORIZING RESOLUTION PASSED BY THE COUNCIL, THE DAY OF , 20 .
ISSUED THIS DAY OF , 20 .

Mayor – Linda Hepner

City Clerk – Jane Sullivan

TOPOGRAPHIC SURVEY AND PROPOSED BUILDING FOOTPRINT PLAN OF LOT 22 SECTION 24 TOWNSHIP 1 NWD PLAN EPP55433

PID: 029-929-181

Civic Address:

#16683 - 31B Avenue
Surrey, B.C.

Elevation Derivation

Elevations are geodetic derived from the City of Surrey Control Monument No. 5809 Datum CVD28GVRD 2005 Elevation=60.361m

LEGEND :

- STP Denotes stump of tree
- X 0.00 Denotes spot elevation
- IC Denotes inspection chamber
- WV Denotes water valve
- RTW Denotes retaining wall

Lot dimensions according to field survey and Land Title and Survey Authority records.
This plan does not show non-plan charges, liens or interests.

This plan was prepared for inspection purposes and is for the exclusive use of our client. This document shows the relative location of the surveyed structures and features with respect to the boundaries of the parcel described above. This document shall not be used to define property lines or property corners.

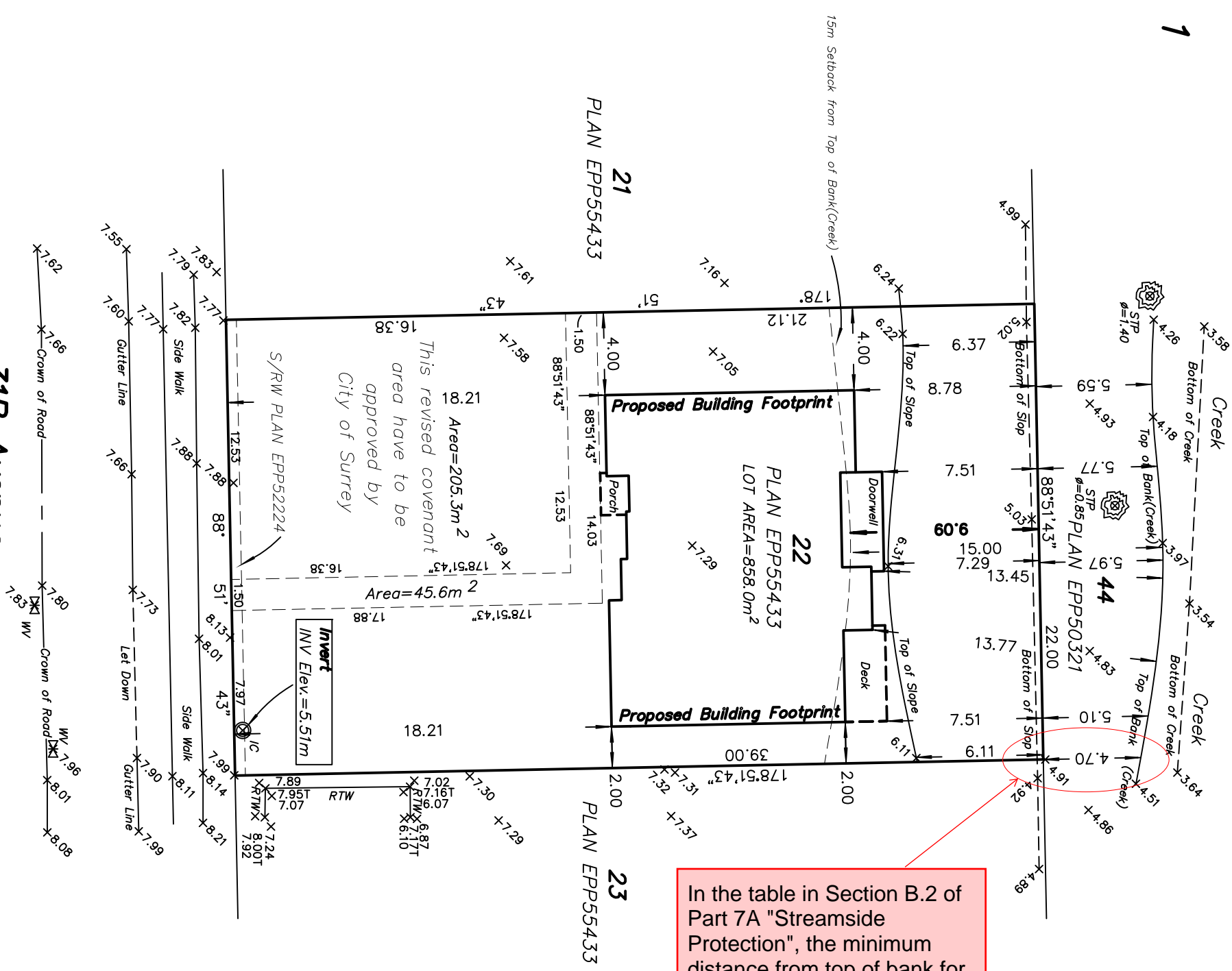
The signatory accepts no responsibility or liability for any damages that may be suffered by a third party as a result of any decisions made or actions taken based on this document.

All rights reserved. No person may copy, reproduce, transmit or alter this document in whole or in part without the consent of the signatory.

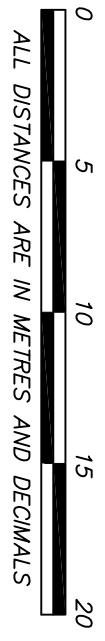
© Copyright

COMPASS LAND SURVEYING LTD.
Professional Land Surveyors
13367-98th Avenue
Surrey, B.C. V3T 5M8
Tel: 604-588-3701
Email: Office@CompassSurveys.com
File : 1708026 T5

31B Avenue



In the table in Section B.2 of Part 7A "Streamside Protection", the minimum distance from top of bank for "Ditches" is reduced from 15 metres (50 ft.) to 4.7 metres (15 ft.) measured to the northern lot line of the Land.



This topographic survey completed and certified correct this 25th day of August, 2017

SHUPENG LIU
B.C.L.S.