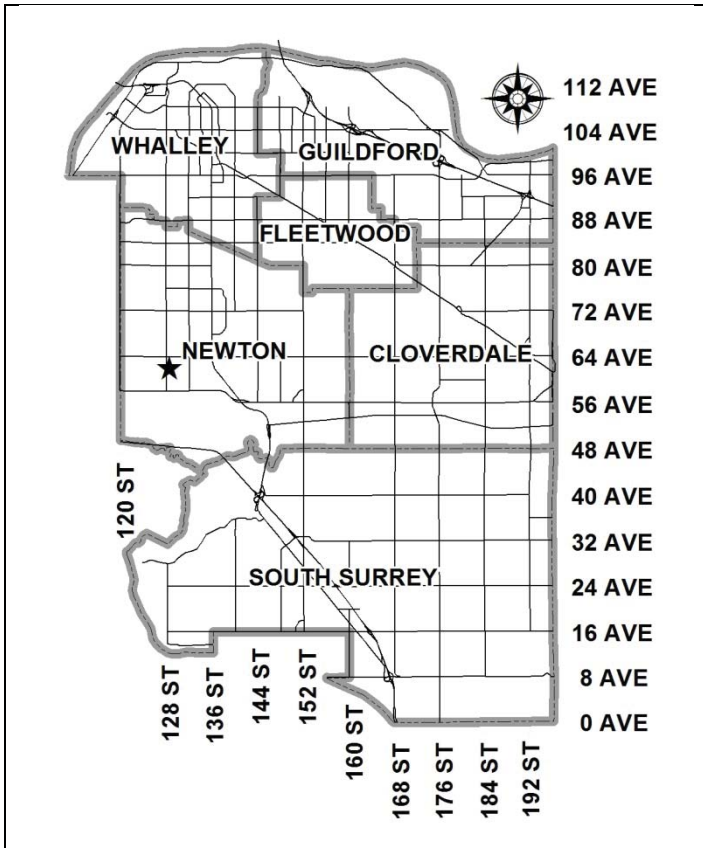


City of Surrey
PLANNING & DEVELOPMENT REPORT

File: 7917-0213-00

Planning Report Date: June 26, 2017



PROPOSAL:

- **Development Variance Permit**

to vary the off-street parking requirements to permit the placement of three portable classrooms at Panorama Park Elementary School.

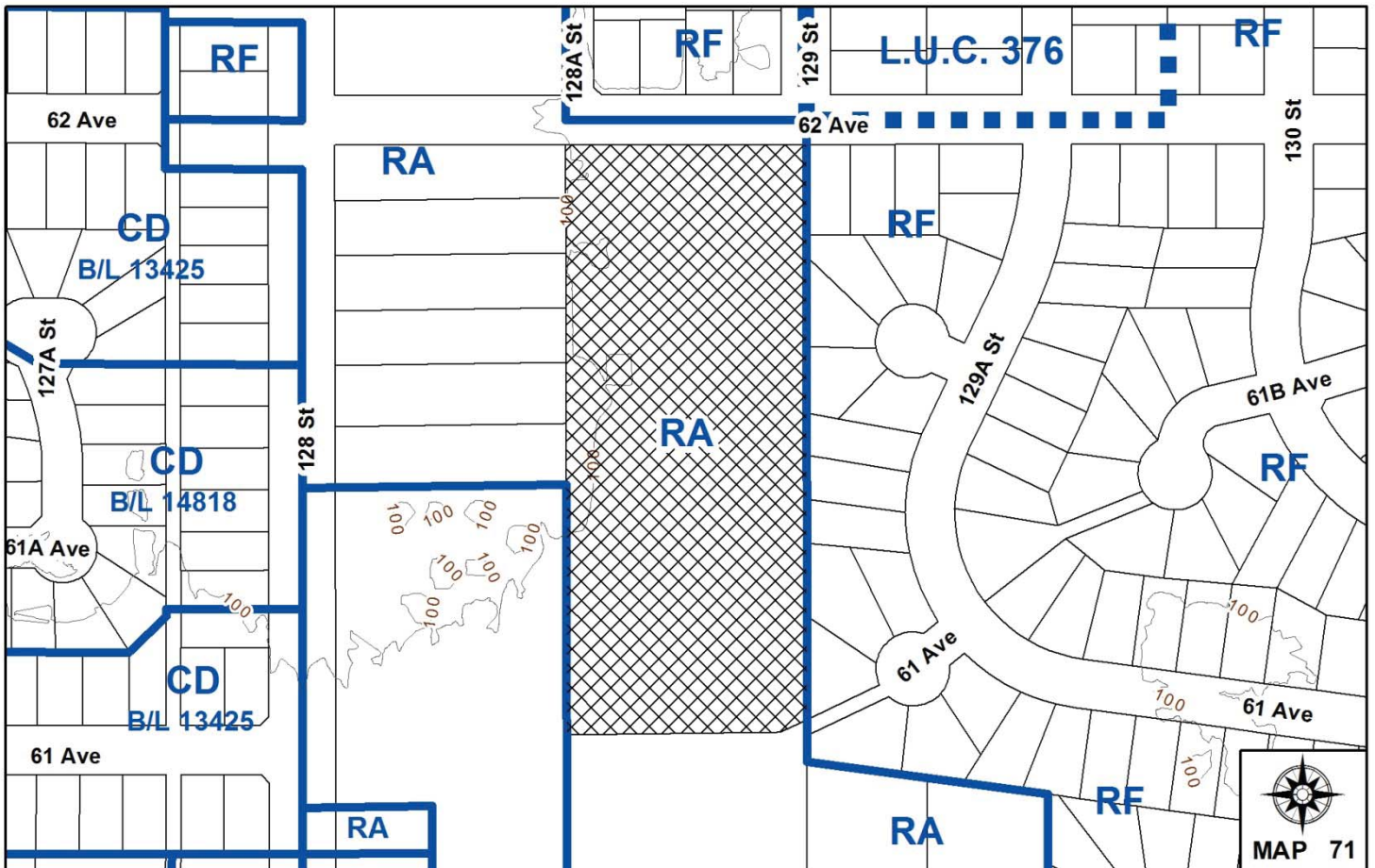
LOCATION: 12878 – 62 Avenue

OWNER: The Board of School Trustees of School District No. 36

ZONING: RA

OCP DESIGNATION: Urban

NCP DESIGNATION: Schools



RECOMMENDATION SUMMARY

- Approval for Development Variance Permit to proceed to Public Notification.

DEVIATION FROM PLANS, POLICIES OR REGULATIONS

- The applicant is seeking to vary the rate at which off-street parking for an elementary school is calculated, resulting in a reduction from the required 66 off-street stalls to 39 off-street stalls.

RATIONALE OF RECOMMENDATION

- Reduction of the parking requirements will facilitate the placement of three portable classrooms on the site.
- The proposed reduction in parking complies with the findings of the Surrey Elementary School Parking Study completed by Wildes Consulting Inc., dated January 2017, and was reviewed and accepted by the City's Transportation Planning Division.

RECOMMENDATION

The Planning & Development Department recommends that Council approve Development Variance Permit No. 7917-0213-00 (Appendix III), varying the following, to proceed to Public Notification:

- (a) to vary Part 5 Off-Street Parking and Loading/Unloading of Zoning By-law No. 12000 to calculate the parking requirements for an elementary school at an increased standard from 1.0 space per classroom to 1.75 spaces per classroom; and
- (b) to waive the requirement under Part 5 Off-Street Parking and Loading/Unloading of Zoning By-law No. 12000 that requires 11 parking spaces per 100 square metres (1,075 sq. ft.) of floor area be provided for a gymnasium that is associated with an elementary school.

REFERRALS

Engineering: The Engineering Department has no objection to the project.

SITE CHARACTERISTICS

Existing Land Use: Panorama Park Elementary School

Adjacent Area:

Direction	Existing Use	OCP/NCP Designation	Existing Zone
North (Across 62 Avenue):	Single family dwellings	Urban / n/a	RF
East:	Single family dwellings	Urban / n/a	RF
South:	Panorama Park / Firehall #11	Urban / Institutional	RA
West:	Single family dwellings & Townhomes	Urban / n/a	RA & RM-10

DEVELOPMENT CONSIDERATIONS

- The subject property, located at 12878 – 62 Avenue, is designated "Urban" in the Official Community Plan, "Schools" in the West Newton / Highway 10 Neighbourhood Concept Plan, and zoned "One-Acre Residential Zone (RA)".
- The site is occupied by Panorama Park Elementary School. Currently, the school contains 14 classrooms, in addition to a gymnasium. The total number of existing parking spaces located on the site is 48.

- A building permit application has been submitted for three portable classrooms to be located south of the school building.
- Under Part 5 Off-Street Parking and Loading/Unloading of the Zoning By-law, a public elementary school requires 1 parking space per classroom, 9 parking spaces for drop-off, and 11 parking spaces per 100 square metres (1,075 sq. ft.) of floor area for an associated gymnasium. This equates to a total parking requirement of 66 parking spaces for the subject site (Panorama Park Elementary School).

BY-LAW VARIANCE AND JUSTIFICATION

(a) Requested Variance:

- To vary the rate at which the parking requirements are calculated for an elementary school from 1.0 space per classroom to 1.75 spaces, and waive the requirement for 11 parking spaces to be provided per 100 square metres (1,075 sq. ft.) of floor area for an associated gymnasium.

Applicant's Reasons:

- The proposed variance will allow for the placement of three portable classrooms on the school site.
- On regular school days, the gymnasium is used by the school's students and no outside visitors. Therefore, there is no need to provide additional parking for those using the gymnasium.

Staff Comments:

- The proposed variance complies with the findings of the Surrey Elementary School Parking Study, conducted by Wildes Consulting Inc. (January 2017). The study has been reviewed and accepted by the City's Transportation Planning Division staff.
- The Parking Study recommends: (1) increasing the parking requirement under the Zoning By-law from 1.0 to 1.75 stalls per classroom, (2) maintaining 9 parking spaces for drop off, and (3) waiving the by-law requirement for additional parking for associated gymnasium space.
- The proposed parking for the school allocates 30 stalls for classrooms (1.75 stalls x 17 classrooms, including the three proposed portable classrooms) and 9 drop off stalls, totaling 39 parking spaces, as recommended in the Parking Study. There are currently 48 off-street parking stalls on the site.
- A reduction of the parking requirements will facilitate the placement of three portable classrooms on site.
- Staff support the requested variance to proceed to Public Notification.

INFORMATION ATTACHED TO THIS REPORT

The following information is attached to this Report:

- Appendix I. Lot Owners & Action Summary
- Appendix II. Site Plan
- Appendix III. Development Variance Permit No. 7917-0213-00

original signed by Ron Hintsche

Jean Lamontagne
General Manager
Planning and Development

DZ/da

Information for City Clerk

Legal Description and Owners of all lots that form part of the application:

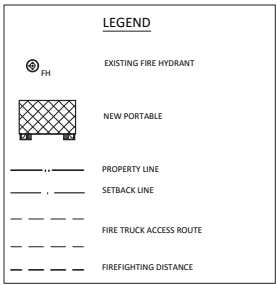
1. (a) Agent: Name: Henk Kampman
 Address: Thinkspace Architecture Planning Interior Design
 10190 – 152A Street, Unit 300
 Surrey, BC V3R 1J7

2. Properties involved in the Application
 - (a) Civic Address: 12878 – 62 Avenue

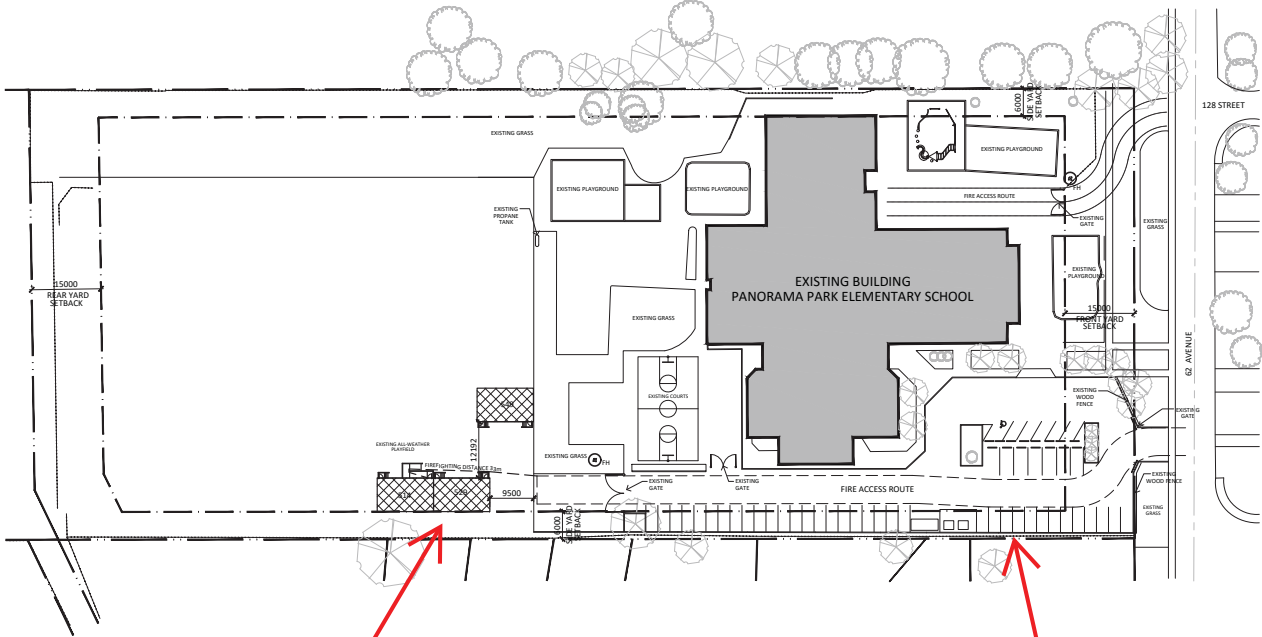
 - (b) Civic Address: 12878 – 62 Avenue
 Owner: The Board of School Trustees of School District No. 36
 PID: 003-201-392
 Lot "B" Section 8 Township 2 New Westminster District Plan 71105

3. Summary of Actions for City Clerk's Office
 - (a) Proceed with Public Notification for Development Variance Permit No. 7917-0213-00 and bring the Development Variance Permit forward for issuance and execution by the Mayor and City Clerk.

APPENDIX II



FIRE DEPARTMENT REQUIREMENTS:
 All portable buildings shall conform to the requirements of the BC Building Code and must be located within 147' (45m) of a fire department access route. For clusters of 3 or more portables, or if the building area exceeds 2000 ft² (186 m²), each of the portable building's principal entrance must be within 295 ft. (90 m) of a fire hydrant. Clusters of 2 portables are not required to be within 295 ft. (90 m) of a fire hydrant. Maximum of 6 portables buildings per cluster (6000 ft² or 557 m²). Portable buildings must have a minimum setback of 40 ft. (12 m) from other buildings.



Three proposed portable classrooms

DVP to reduce the number of required parking spaces from 66 off-street stalls to 39 off-street stalls in order to accommodate three portable classrooms on site.

thinkspace
 architectural planning interior design
 300-565-98 1451A 81004 1st/2nd/3rd/4th/5th/6th/7th/8th/9th/10th/11th/12th
 (604) 981-8238 (403) 981-8248 www.thinkspace.ca

Copyright Reserved
 This file is the property of Thinkspace Architecture. It is to be used for the project for which it was created. It is to be kept confidential and not shared with other parties without the written consent of Thinkspace. This file shall be returned to Thinkspace upon completion of the project on the drawing. Do not cut on walls.

Project: SD 36 PORTABLE RELOCATION 2017
 PANORAMA PARK ELEMENTARY SCHOOL
 12278 82 AVE, LUBBOCK BC V2R 2J8

Project Number: 17620
 Date: 01/25/2017

Sheet Number: A0.01
 Title: SITE PLAN

Issued For: _____
 Date: _____
 Designation: _____
 Location: _____
 Drawing: 01: ENVIRONMENTAL STUDY FOR BUILDING PERMIT

Approved: _____
 Date: _____

CITY OF SURREY

(the "City")

DEVELOPMENT VARIANCE PERMIT

NO.: 7917-0213-00

Issued To: THE BOARD OF SCHOOL TRUSTEES OF SCHOOL DISTRICT No. 36
(the "Owner")

Address of Owner: 14033 – 92 Avenue
Surrey, BC V3V 0B7

1. This development variance permit is issued subject to compliance by the Owner with all statutes, by-laws, orders, regulations or agreements, except as specifically varied by this development variance permit.

2. This development variance permit applies to that real property including land with or without improvements located within the City of Surrey, with the legal description and civic address as follows:

Parcel Identifier: 003-201-392
Lot "B" Section 8 Township 2 New Westminster District Plan 71105

12878 – 62 Avenue

(the "Land")

3. Surrey Zoning By-law, 1993, No. 12000, as amended is varied as follows:

- (a) In Section C, Table C.1 Number of Off-Street Parking Spaces, of Part 5 Off-Street Parking and Loading/Unloading, the required parking spaces for an elementary school shall be increased from 1.0 space per classroom to 1.75 spaces per classroom; and
- (b) In Section C, Table C.1 Number of Off-Street Parking Spaces, of Part 5 Off-Street Parking and Loading/Unloading, the required 11 parking spaces per 100 square metres (1,075 sq. ft.) of floor area be provided for a gymnasium associated with an elementary school shall be waived.

4. The Land shall be developed strictly in accordance with the terms and conditions and provisions of this development variance permit.

5. This development variance permit shall lapse if the Owner does not substantially start any construction with respect to which this development variance permit is issued, within two (2) years after the date this development variance permit is issued.

6. The terms of this development variance permit or any amendment to it, are binding on all persons who acquire an interest in the Land.

7. This development variance permit is not a building permit.

AUTHORIZING RESOLUTION PASSED BY THE COUNCIL, THE DAY OF , 20 .
ISSUED THIS DAY OF , 20 .

Mayor – Linda Hepner

City Clerk – Jane Sullivan