



PROCUREMENT SERVICES
City of Surrey, Surrey City Hall,
13450 – 104 Avenue, Surrey, B.C. V3T 1V8
Tel: 604-590-7274
E-mail: purchasing@surrey.ca

ADDENDUM No. 1

REQUEST FOR QUOTATION No.: 1220-040-2020-007
TITLE: Grass Cutting Program – South Surrey
ADDENDUM ISSUE DATE: February 06, 2020
DATE: PREFER TO RECEIVE QUTATION ON OR BEFORE
FEBRUARY 11, 2020

INFORMATION FOR CONTRACTORS

This Addendum is issued to provide additional information and clarifications to the RFQ for the above-named project, to the extent referenced and shall become a part thereof. No consideration will be allowed for extras due to the Contractor not being familiar with this addendum. This Addendum No. 1 contains nine (9) pages.

QUESTIONS AND ANSWERS:

Q1. I am on Cosmos and I am not able to access the Grass Cutting Contracts to see the maps. Do I need a login or other?

A1. Please see the attached Tutorial for using COSMOS. Further details can be found in COSMOS.

TUTORIAL GRASS CUTTING - COSMOS (City of Surrey Mapping Online System)



Maps using COSMOS link shall be utilized throughout the duration of the contract to illustrate what locations to be serviced and the frequency as outlined in Schedule A. If areas are deleted or added the Contractor shall refer to the electronic copy. If areas are added the Contractor will be notified of the addition in order to add it to the regular schedule.

MAP OF COS – COSMOS: <http://cosmos.surrey.ca/external/>

<http://cosmos.surrey.ca/external/>
Ctrl+Click to follow link

EACH LAYER AND RFQ IS DEFINED WITH SPECIFIC COLOURS AS OUTLINED BELOW

Contract	Colour	Description	RFQ No.
1	Red	North Mowing	1220-040-2020-006
2	Blue	Central Mowing	1220-040-2020-008
3	Purple	South Mowing	1220-040-2020-007
5	Yellow	King George Blvd.	1220-040-2020-005

COSMOS
City of Surrey Mapping Online System

Type here to search for a layer or feature

HELP ME...
LAYERS & LEGEND
DOCUMENT SEARCH
DRAW
MEASURE
PRINT & SAVE
MORE TOOLS...

COSMOS
City of Surrey Mapping Online System
Version 4.0.2

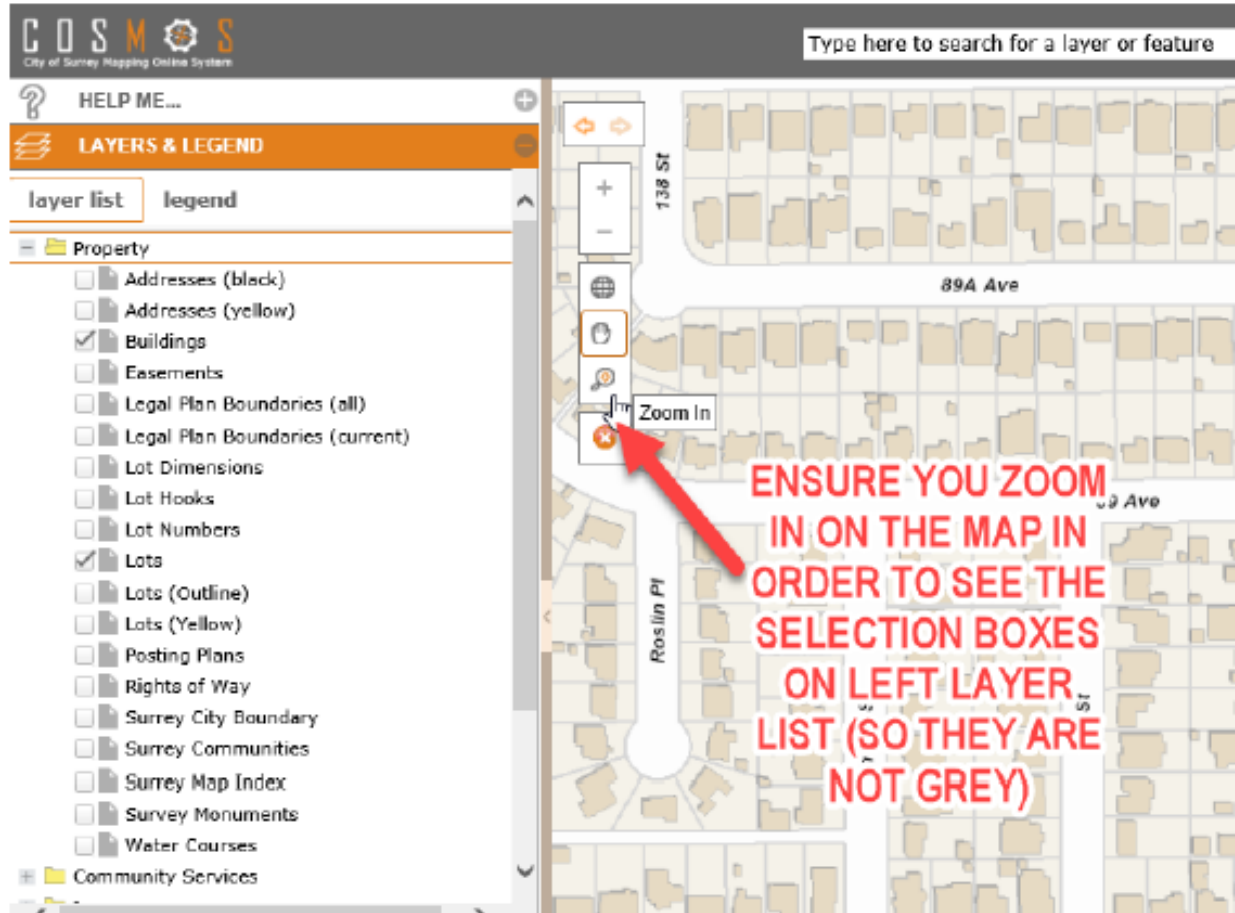
Please select a Map Type

MyCOSMOS
City Map
Infrastructure Map
Property Map

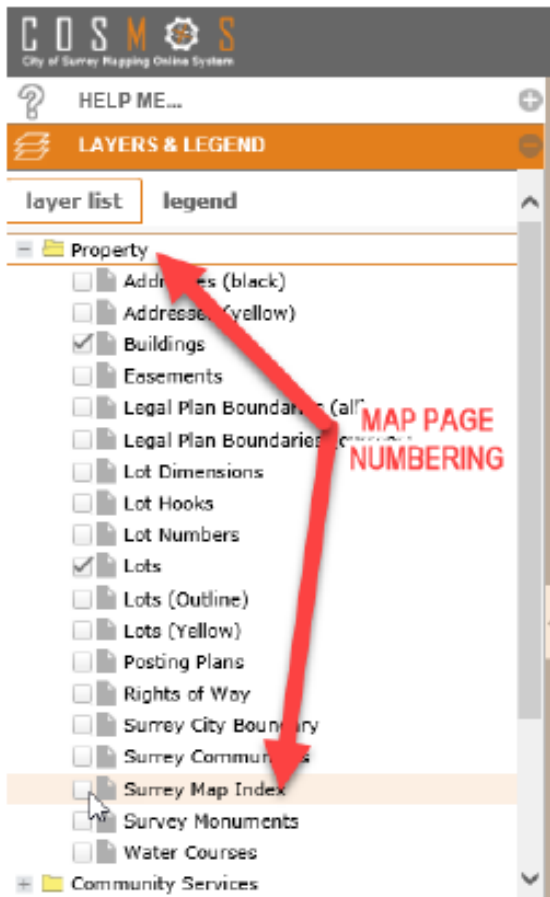
feedback: email us
help & tutorial
follow us on Twitter
[Spatial Data Disclaimer](#)

CLICK ON MY COSMOS

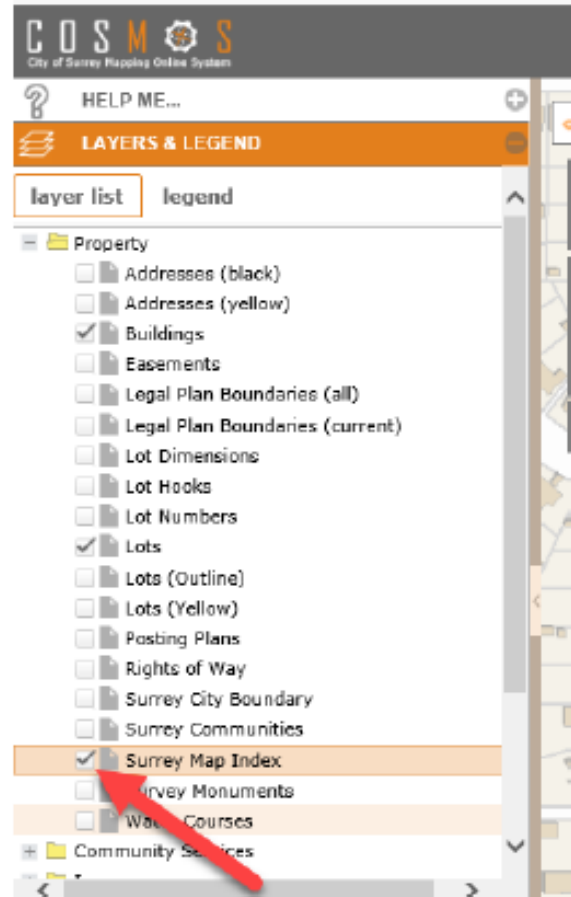
IN COSMOS, IT MUST BE ZOOMED IN SUFFICIENTLY IN ORDER TO VIEW SPECIFIC LAYERS. USE THE ZOOM FEATURE WITH YOUR MOUSE TO HAVE AN APPROPRIATE ZOOM TO HAVE LAYERS AVAILABLE WITH A CHECK MARK BOX.



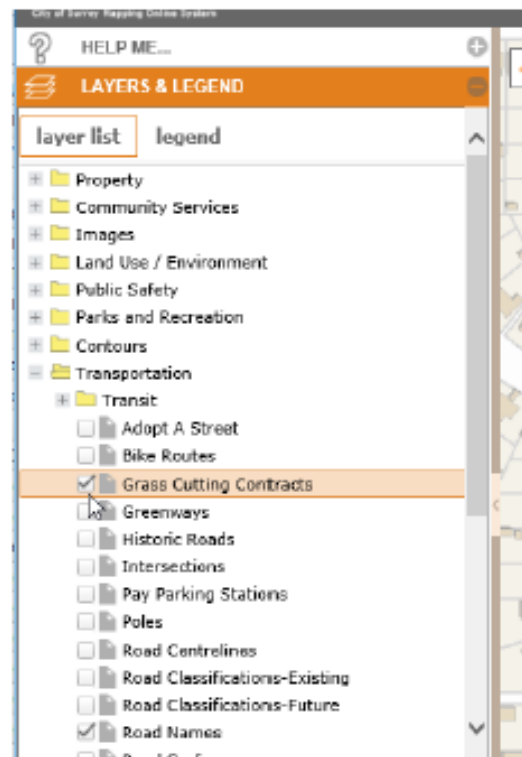
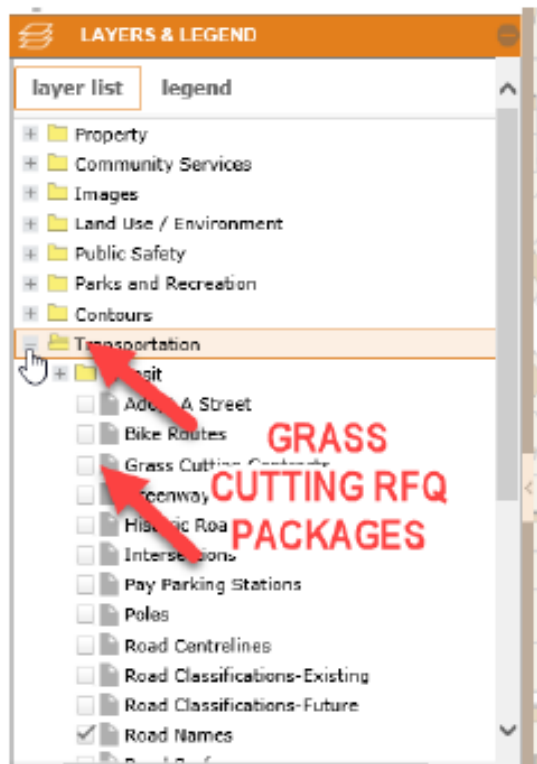
TO HAVE THE MAP INDECIES SHOWN IN COSMOS, GO TO THE PROPERTY LAYER. CLICK THE BOX TO HAVE A CHECK MARK DISPLAYED.



**MAP PAGE
NUMBERING**

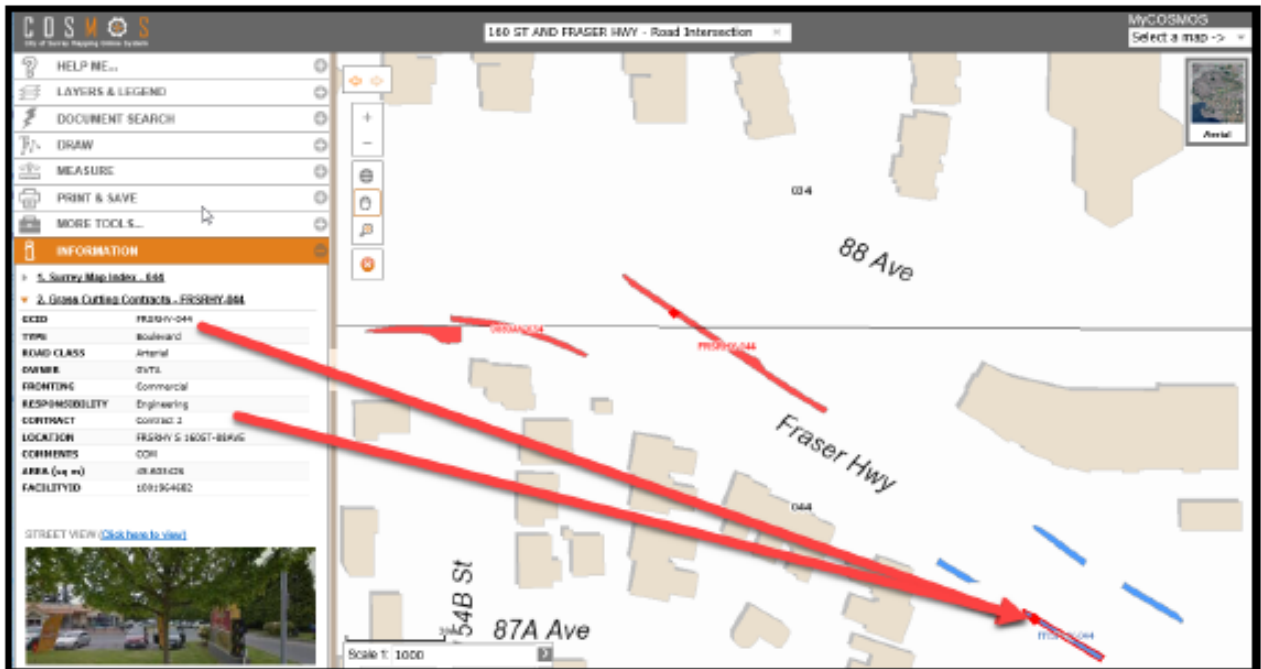
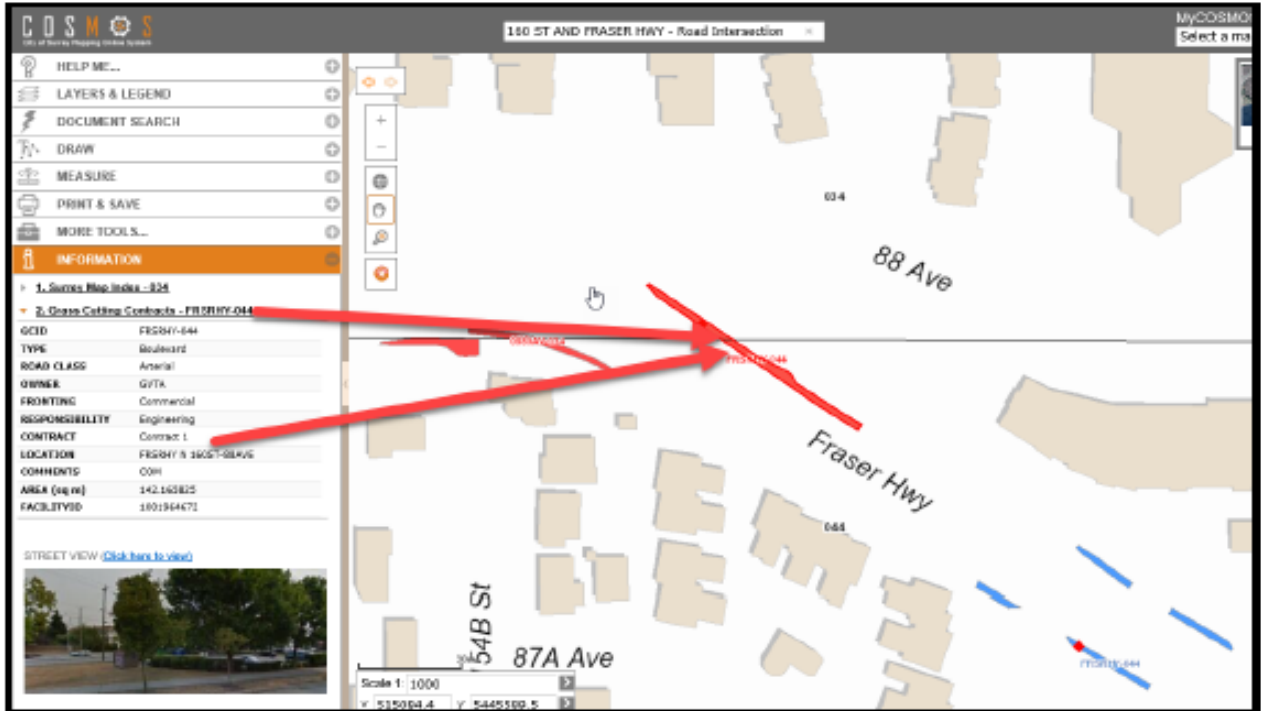


TO HAVE THE GRASS CUTTING LAYERS SHOWN IN COSMOS, GO TO THE TRANSPORTATION LAYER. CLICK THE BOX TO HAVE A CHECK MARK DISPLAYED AND THE GRASS CUT AREAS WILL APPEAR (ONLY IF YOU ARE ZOOMED IN CLOSE ENOUGH).



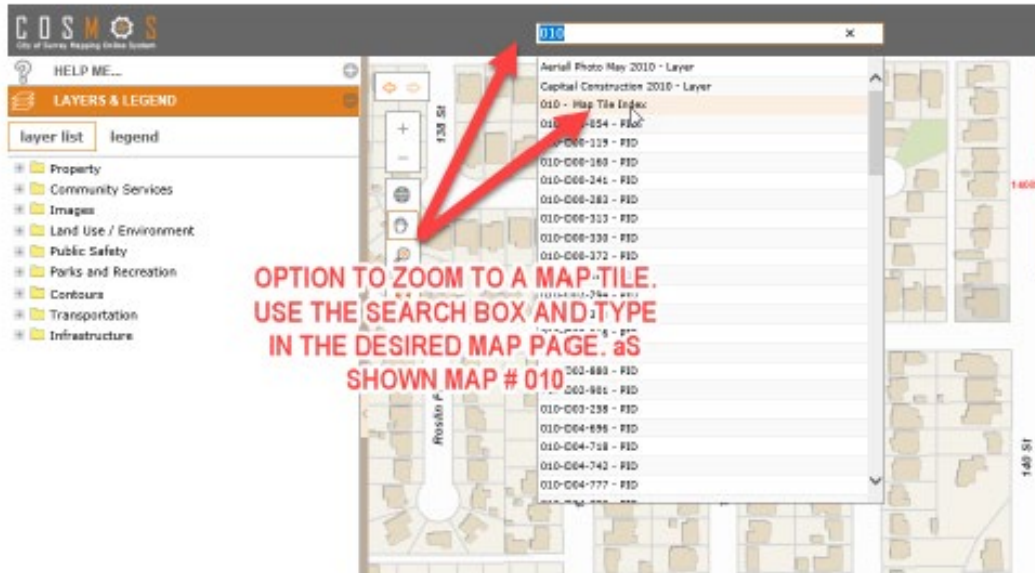
SPECIFIC DETAILS CAN BE REVEALED BY CLICKING ON A SPECIFIC ASSET (SEE BELOW). DETAILS RELATING TO THE AREA(M₂), LOCATION AND DEFINING GCID CORRESPOND TO THE QUANTITIES IN THE TABLES RELATING TO EACH RFQ.

- BELOW ILLUSTRATES THE NORTH RFQ & CENTRAL RFQ ARE SEPERATED BY COLOUR IF THE MAP PAGES ARE CLOSE TOGETHER

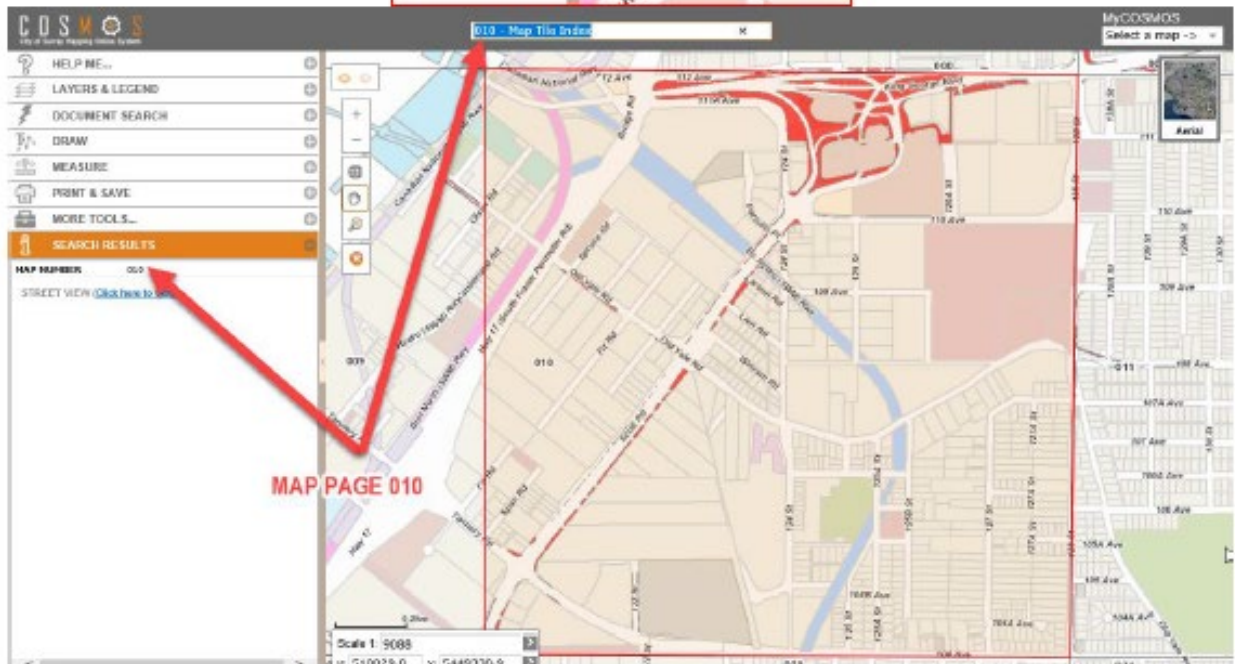


OPTIONS - SEARCHING OR VIEWING A SPECIFIC MAP TILE IS AVAILABLE. USE THE SEARCH BOX TO TYPE A PREFERRED MAP PAGE NUMBER TO VIEW.

IE MAP PAGE 10 TYPE "010"

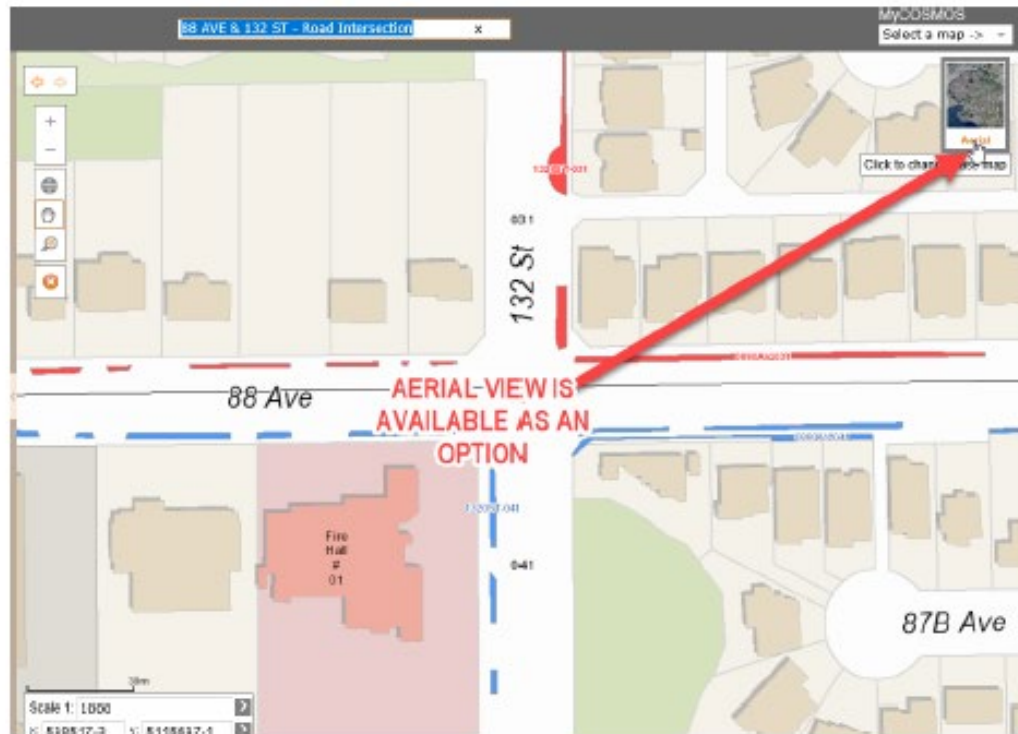


OPTION TO ZOOM TO A MAP TILE.
USE THE SEARCH BOX AND TYPE
IN THE DESIRED MAP PAGE. AS
SHOWN MAP # 010



MAP PAGE 010

OPTIONS - TO HAVE AN AERIAL VIEW, IN THE TOP RIGHT HAND CORNER IT CAN BE TOGGLED BETWEEN THE STREETS VIEW ONLY OR MORE DETAIL OF BUILDINGS/TREES ETC.



All Addenda will become part of the Contract Documents.

- END OF ADDENDUM -