

CITY OF SURREY

BYLAW NO. 20078

A Bylaw to close and to remove the dedication
of a highway of portions of road
.....

WHEREAS pursuant to Subsection 40(1)(a) of the *Community Charter*, S.B.C. 2003, c. 26, the Council may, by bylaw, close all or part of a highway that is vested in the municipality to all or some types of traffic;

AND WHEREAS pursuant to Section 40(2) of the *Community Charter*, S.B.C. 2003, c. 26, the Council may, by bylaw, remove the dedication of a highway that has been closed by a bylaw under Subsection 40(1)(a).

NOW, THEREFORE the Council of the City of Surrey ENACTS as follows:

1. That Portion of Road lying in Section 16, Block 5 North, Range 2 West, NWD dedicated by Statutory Right of Way Plan 84079 containing 662.0 square metres, shown outlined in heavy black line on Reference Plan EPP 104184, attached hereto, prepared by Lorin Levac, B.C.L.S. on the 1st day of October, 2020, and labeled 'ROAD TO BE CLOSED',

shall be closed to traffic.
2. The dedication as highway be removed of said Portion of Road.
3. This Bylaw may be cited for all purposes as "Surrey Close and Remove the Dedication of Highway of a Portion of Road Adjacent to 12855- 111 Avenue Bylaw, 2020, No. 20078".


PASSED FIRST READING on the 9th day of November, 2020.

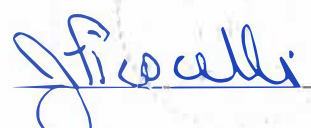
PASSED SECOND READING on the 9th day of November, 2020.

PASSED THIRD READING on the 9th day of November, 2020.

NOTICE OF INTENTION ADVERTISED on the 12th and 19th day of November, 2020, in the Surrey Now Leader newspaper.

RECONSIDERED AND FINALLY ADOPTED, signed by the Mayor and Clerk, and sealed with the Corporate Seal on the 23rd day of November, 2020.


MAYOR


CLERK

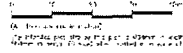
REFERENCE PLAN TO ACCOMPANY CITY OF SURREY BYLAW No. 20078
 TO CLOSE PART OF ROAD DEDICATED ON STATUTORY RIGHT OF WAY PLAN B4079
 SECTION 16 BLOCK 5 NORTH RANGE 2 WEST NEW WESTMINSTER DISTRICT

PLAN EPP104184

PURSUANT TO SECTION 120 OF THE LAND TITLE ACT
 AND SECTION 40 OF THE COMMUNITY CHARTER

BCGS 926.026
 CITY OF SURREY

SCALE 1:500



LEGEND

- 1. Boundary lines as shown
- 2. Boundary lines as shown
- 3. Boundary lines as shown
- 4. Boundary lines as shown
- 5. Boundary lines as shown
- 6. Boundary lines as shown
- 7. Boundary lines as shown
- 8. Boundary lines as shown
- 9. Boundary lines as shown
- 10. Boundary lines as shown
- 11. Boundary lines as shown
- 12. Boundary lines as shown
- 13. Boundary lines as shown
- 14. Boundary lines as shown
- 15. Boundary lines as shown
- 16. Boundary lines as shown
- 17. Boundary lines as shown
- 18. Boundary lines as shown
- 19. Boundary lines as shown
- 20. Boundary lines as shown
- 21. Boundary lines as shown
- 22. Boundary lines as shown
- 23. Boundary lines as shown
- 24. Boundary lines as shown
- 25. Boundary lines as shown
- 26. Boundary lines as shown
- 27. Boundary lines as shown
- 28. Boundary lines as shown
- 29. Boundary lines as shown
- 30. Boundary lines as shown
- 31. Boundary lines as shown
- 32. Boundary lines as shown
- 33. Boundary lines as shown
- 34. Boundary lines as shown
- 35. Boundary lines as shown
- 36. Boundary lines as shown
- 37. Boundary lines as shown
- 38. Boundary lines as shown
- 39. Boundary lines as shown
- 40. Boundary lines as shown
- 41. Boundary lines as shown
- 42. Boundary lines as shown
- 43. Boundary lines as shown
- 44. Boundary lines as shown
- 45. Boundary lines as shown
- 46. Boundary lines as shown
- 47. Boundary lines as shown

NOTES:
 1. The plan is prepared in accordance with the provisions of the Survey Act and the Land Title Act.
 2. The plan is prepared in accordance with the provisions of the Survey Act and the Land Title Act.
 3. The plan is prepared in accordance with the provisions of the Survey Act and the Land Title Act.
 4. The plan is prepared in accordance with the provisions of the Survey Act and the Land Title Act.
 5. The plan is prepared in accordance with the provisions of the Survey Act and the Land Title Act.
 6. The plan is prepared in accordance with the provisions of the Survey Act and the Land Title Act.
 7. The plan is prepared in accordance with the provisions of the Survey Act and the Land Title Act.
 8. The plan is prepared in accordance with the provisions of the Survey Act and the Land Title Act.
 9. The plan is prepared in accordance with the provisions of the Survey Act and the Land Title Act.
 10. The plan is prepared in accordance with the provisions of the Survey Act and the Land Title Act.
 11. The plan is prepared in accordance with the provisions of the Survey Act and the Land Title Act.
 12. The plan is prepared in accordance with the provisions of the Survey Act and the Land Title Act.
 13. The plan is prepared in accordance with the provisions of the Survey Act and the Land Title Act.
 14. The plan is prepared in accordance with the provisions of the Survey Act and the Land Title Act.
 15. The plan is prepared in accordance with the provisions of the Survey Act and the Land Title Act.
 16. The plan is prepared in accordance with the provisions of the Survey Act and the Land Title Act.
 17. The plan is prepared in accordance with the provisions of the Survey Act and the Land Title Act.
 18. The plan is prepared in accordance with the provisions of the Survey Act and the Land Title Act.
 19. The plan is prepared in accordance with the provisions of the Survey Act and the Land Title Act.
 20. The plan is prepared in accordance with the provisions of the Survey Act and the Land Title Act.
 21. The plan is prepared in accordance with the provisions of the Survey Act and the Land Title Act.
 22. The plan is prepared in accordance with the provisions of the Survey Act and the Land Title Act.
 23. The plan is prepared in accordance with the provisions of the Survey Act and the Land Title Act.
 24. The plan is prepared in accordance with the provisions of the Survey Act and the Land Title Act.
 25. The plan is prepared in accordance with the provisions of the Survey Act and the Land Title Act.
 26. The plan is prepared in accordance with the provisions of the Survey Act and the Land Title Act.
 27. The plan is prepared in accordance with the provisions of the Survey Act and the Land Title Act.
 28. The plan is prepared in accordance with the provisions of the Survey Act and the Land Title Act.
 29. The plan is prepared in accordance with the provisions of the Survey Act and the Land Title Act.
 30. The plan is prepared in accordance with the provisions of the Survey Act and the Land Title Act.
 31. The plan is prepared in accordance with the provisions of the Survey Act and the Land Title Act.
 32. The plan is prepared in accordance with the provisions of the Survey Act and the Land Title Act.
 33. The plan is prepared in accordance with the provisions of the Survey Act and the Land Title Act.
 34. The plan is prepared in accordance with the provisions of the Survey Act and the Land Title Act.
 35. The plan is prepared in accordance with the provisions of the Survey Act and the Land Title Act.
 36. The plan is prepared in accordance with the provisions of the Survey Act and the Land Title Act.
 37. The plan is prepared in accordance with the provisions of the Survey Act and the Land Title Act.
 38. The plan is prepared in accordance with the provisions of the Survey Act and the Land Title Act.
 39. The plan is prepared in accordance with the provisions of the Survey Act and the Land Title Act.
 40. The plan is prepared in accordance with the provisions of the Survey Act and the Land Title Act.
 41. The plan is prepared in accordance with the provisions of the Survey Act and the Land Title Act.
 42. The plan is prepared in accordance with the provisions of the Survey Act and the Land Title Act.
 43. The plan is prepared in accordance with the provisions of the Survey Act and the Land Title Act.
 44. The plan is prepared in accordance with the provisions of the Survey Act and the Land Title Act.
 45. The plan is prepared in accordance with the provisions of the Survey Act and the Land Title Act.
 46. The plan is prepared in accordance with the provisions of the Survey Act and the Land Title Act.
 47. The plan is prepared in accordance with the provisions of the Survey Act and the Land Title Act.

DHALIWAL & ASSOCIATES
 LAND SURVEYING INC.
 1000 10th Street
 Surrey, BC V4A 1A1
 TEL: 604-591-1111
 FAX: 604-591-1112

112th AVENUE

111th AVENUE

128th STREET

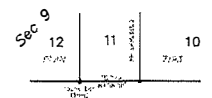
128A STREET

29 STREET

128th STREET

128th STREET

23 STREET



THIS PLAN LIES WITHIN THE METRO VANCOUVER REGIONAL DISTRICT

Engineering and Surveying
 License No. 12345
 Date: 2007-08-01