

CITY OF SURREY

BYLAW NO. 19242

A Bylaw to close and to remove the dedication
of a highway of portions of road
.....

WHEREAS pursuant to Subsection 40(1)(a) of the *Community Charter*, S.B.C. 2003, c. 26, the Council may, by bylaw, close all or part of a highway that is vested in the municipality to all or some types of traffic;

AND WHEREAS pursuant to Section 40(2) of the *Community Charter*, S.B.C. 2003, c. 26, the Council may, by bylaw, remove the dedication of a highway that has been closed by a bylaw under Subsection 40(1)(a).

NOW, THEREFORE the Council of the City of Surrey ENACTS as follows:

1. Those portions of Section 14 Block 5 North Range 1 West New Westminster District dedicated by Plan LMP 20811 shown outlined in heavy black line on a Reference Plan EPP 60031 attached hereto, prepared by Sean Costello, B.C.L.S. on the 12th day of October, 2016, and described as follows:

that portion of road containing 87.5 square metres and labeled Parcel 'A';

(hereinafter referred to as that portion of Road)

shall be closed to traffic.



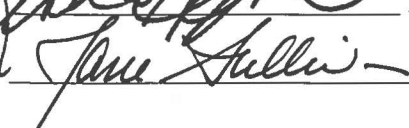
2. The dedication as highway be removed of said portion of Road.
3. This Bylaw may be cited for all purposes as "Surrey Close and Remove the Dedication of Highway of a Portion of Road Adjacent to 16156 - 112 Avenue and 16185 - 111A Avenue Bylaw, 2017, No. 19242".

PASSED FIRST READING on the 29th day of May, 2017.

PASSED SECOND READING on the 29th day of May, 2017.

PASSED THIRD READING on the 29th day of May, 2017.

RECONSIDERED AND FINALLY ADOPTED, signed by the Mayor and Clerk, and sealed with the Corporate Seal on the 12th day of June, 2017.



MAYOR

CLERK

REFERENCE PLAN TO ACCOMPANY CITY OF SURREY HIGHWAY DEDICATION
 CANCELLATION BYLAW NO. 19242 COVERING ROAD SHOWN ON PLAN LMP20811,
 SECTION 14, BLOCK 5 NORTH, RANGE 1 WEST, NEW WESTMINSTER DISTRICT

City of Surrey, 6025 BUCKINGHAM
 Plan and Section 131 of the Land Use Act and
 and Section 42 of the Community Charter.

SCALE - 1 : 200
 All distances are in metres

The plan was prepared by the City of Surrey
 in accordance with the provisions of the
 Land Use Act and the Community Charter.

City of Surrey, 6025 BUCKINGHAM
 City of Surrey, 6025 BUCKINGHAM
 City of Surrey, 6025 BUCKINGHAM

The City of Surrey and the City of Surrey
 have agreed to the provisions of the
 Land Use Act and the Community Charter.

This plan shows horizontal ground-level distances
 between points on the ground. The distances
 shown are not necessarily the same as the
 distances shown on the plan.

Legend:
 (1) Existing road
 (2) Proposed road
 (3) Proposed road
 (4) Proposed road

Notes:
 1. The plan is prepared by the City of Surrey.
 2. The plan is prepared by the City of Surrey.

112th Avenue
 111th Avenue

SECTION 14
 BLOCK 5 NORTH
 RANGE 1 WEST

111th Avenue
 112th Avenue

111th Avenue
 112th Avenue

111th Avenue
 112th Avenue

111th Avenue
 112th Avenue

111th Avenue
 112th Avenue

111th Avenue
 112th Avenue

111th Avenue
 112th Avenue

111th Avenue
 112th Avenue

111th Avenue
 112th Avenue

111th Avenue
 112th Avenue

111th Avenue
 112th Avenue

111th Avenue
 112th Avenue

111th Avenue
 112th Avenue

111th Avenue
 112th Avenue

111th Avenue
 112th Avenue

111th Avenue
 112th Avenue

111th Avenue
 112th Avenue

111th Avenue
 112th Avenue

111th Avenue
 112th Avenue

111th Avenue
 112th Avenue

111th Avenue
 112th Avenue

111th Avenue
 112th Avenue

111th Avenue
 112th Avenue

111th Avenue
 112th Avenue

111th Avenue
 112th Avenue

111th Avenue
 112th Avenue

111th Avenue
 112th Avenue

Camron Land Surveying Ltd.
 B.C. Land Surveyors
 11111 152nd Avenue
 Surrey, B.C. V3V 0Z2
 Phone: 604-271-2117
 Fax: 604-271-2118

The plan has with the Greater Vancouver Regional District

The field notes, referenced in this plan, are
 available at the City of Surrey, 6025
 BUCKINGHAM, SURREY, B.C. V3V 0Z2