

CITY OF SURREY

BYLAW NO. 18421

A Bylaw to close and to remove the dedication
of a highway of portions of road
.....

WHEREAS pursuant to Subsection 40(1)(a) of the *Community Charter*, S.B.C. 2003, c. 26, the Council may, by bylaw, close all or part of a highway that is vested in the municipality to all or some types of traffic;

AND WHEREAS pursuant to Section 40(2) of the *Community Charter*, S.B.C. 2003, c. 26, the Council may, by bylaw, remove the dedication of a highway that has been closed by a bylaw under Subsection 40(1)(a).

NOW, THEREFORE the Council of the City of Surrey ENACTS as follows:

1. That portion of Section 33 Block 1 North Range 1 East New Westminster District shown outlined in heavy black line on a Reference Plan EPP48769 attached hereto, prepared by Montgomery C. Brisson, B.C.L.S. on the 25th day of February, 2015, and described as follows:
 - a. that portion of road dedicated on Plan EPP 44964 containing 0.358 hectares and labeled Parcel A; and
 - b. that portion of road dedicated on Plan 475 containing 0.211 hectares and labelled Parcel B

(hereinafter referred to as that portion of Road)

shall be closed to traffic.

2. The dedication as highway be removed of said portion of Road.
3. This Bylaw may be cited for all purposes as "Surrey Close and Remove the Dedication of a Highway of a portion of 0 Avenue between 176A Street and 177A Street and a portion of 176A Street between 0 Avenue and 1 Avenue, Bylaw, 2015, No. 18421".

PASSED FIRST READING on the 23rd day of March 2015.

PASSED SECOND READING on the 23rd day of March, 2015.


PASSED THIRD READING on the 23rd day of March, 2015.

NOTICE OF INTENTION


ADVERTISED on the 2nd and 10th day of April 2015, in the PEACE ARCH and SURREY LEADER newspapers.

RECEIVED APPROVAL FROM THE MINISTRY OF TRANSPORTATION AND INFRASTRUCTURE
on the 9th day of April, 2015

RECONSIDERED AND FINALLY ADOPTED, signed by the Mayor and Clerk, and sealed with the
Corporate Seal on the 13th day of April, 2015.



MAYOR



CLERK

h:\clerks\by-laws\bylaw library\adopted\18000\18400\byl 18421.docx

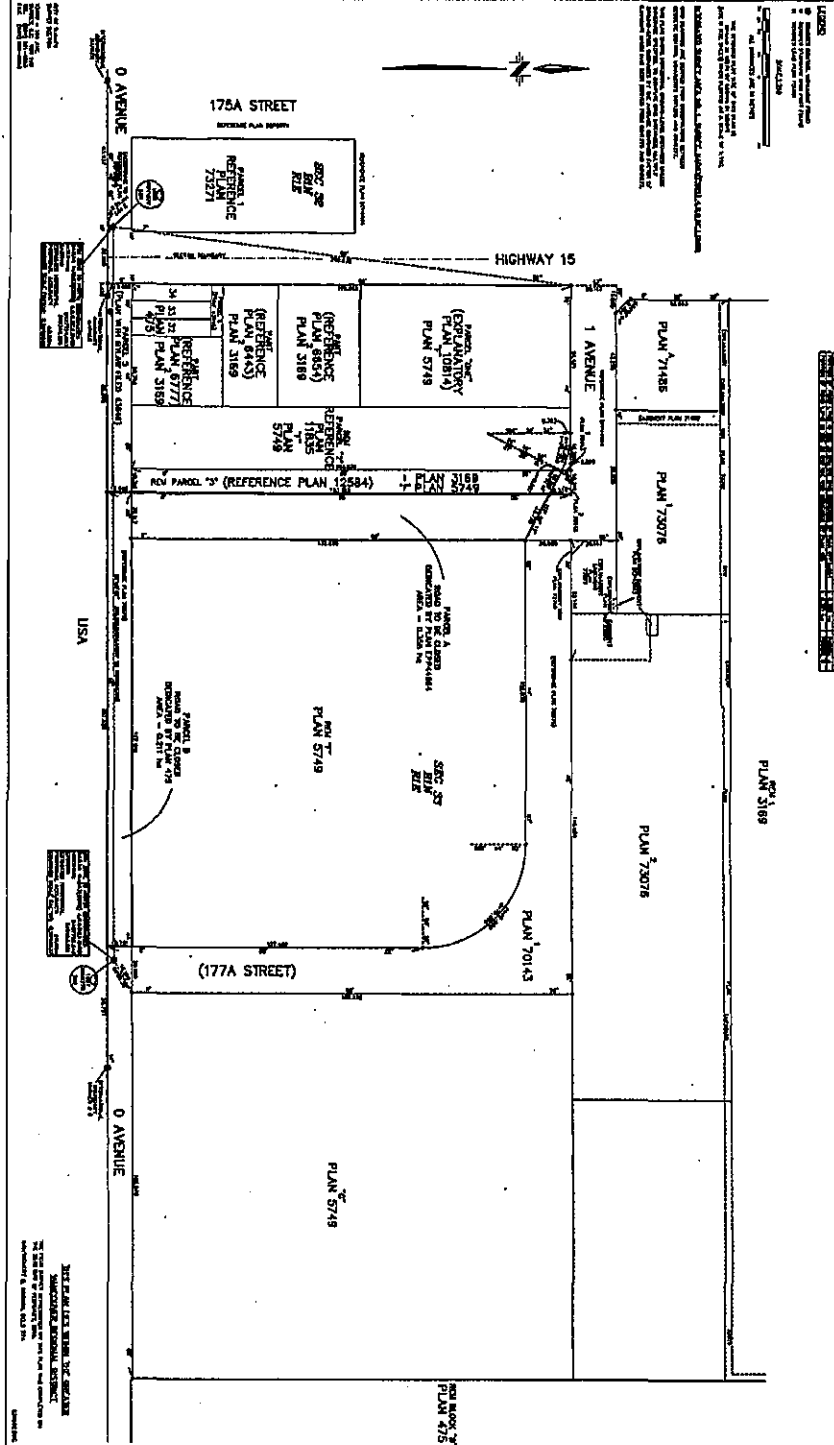
REFERENCE PLAN TO ACCOMPANY CITY OF SHERBROOKE HIGHWAY DEDICATION CANCELLATION
 PLAN NUMBER 18421 OF PORTIONS OF ROAD LYING IN SECTION 33 BLOCK 1 NORTH
 RANGE 1 EAST NEW WESTMINSTER DISTRICT
 BESS 926,007

PLAN EP48769

CONSULT TO SECTION 58, COMMUNITY DEVELOPMENT

LEGEND

- 1. Proposed Highway
- 2. Proposed Right-of-Way
- 3. Proposed Easement
- 4. Proposed Boundary
- 5. Proposed Lot
- 6. Proposed Street
- 7. Proposed Right-of-Way
- 8. Proposed Easement
- 9. Proposed Boundary
- 10. Proposed Lot
- 11. Proposed Street
- 12. Proposed Right-of-Way
- 13. Proposed Easement
- 14. Proposed Boundary
- 15. Proposed Lot
- 16. Proposed Street
- 17. Proposed Right-of-Way
- 18. Proposed Easement
- 19. Proposed Boundary
- 20. Proposed Lot
- 21. Proposed Street
- 22. Proposed Right-of-Way
- 23. Proposed Easement
- 24. Proposed Boundary
- 25. Proposed Lot
- 26. Proposed Street
- 27. Proposed Right-of-Way
- 28. Proposed Easement
- 29. Proposed Boundary
- 30. Proposed Lot
- 31. Proposed Street
- 32. Proposed Right-of-Way
- 33. Proposed Easement
- 34. Proposed Boundary
- 35. Proposed Lot
- 36. Proposed Street
- 37. Proposed Right-of-Way
- 38. Proposed Easement
- 39. Proposed Boundary
- 40. Proposed Lot
- 41. Proposed Street
- 42. Proposed Right-of-Way
- 43. Proposed Easement
- 44. Proposed Boundary
- 45. Proposed Lot
- 46. Proposed Street
- 47. Proposed Right-of-Way
- 48. Proposed Easement
- 49. Proposed Boundary
- 50. Proposed Lot
- 51. Proposed Street
- 52. Proposed Right-of-Way
- 53. Proposed Easement
- 54. Proposed Boundary
- 55. Proposed Lot
- 56. Proposed Street
- 57. Proposed Right-of-Way
- 58. Proposed Easement
- 59. Proposed Boundary
- 60. Proposed Lot
- 61. Proposed Street
- 62. Proposed Right-of-Way
- 63. Proposed Easement
- 64. Proposed Boundary
- 65. Proposed Lot
- 66. Proposed Street
- 67. Proposed Right-of-Way
- 68. Proposed Easement
- 69. Proposed Boundary
- 70. Proposed Lot
- 71. Proposed Street
- 72. Proposed Right-of-Way
- 73. Proposed Easement
- 74. Proposed Boundary
- 75. Proposed Lot
- 76. Proposed Street
- 77. Proposed Right-of-Way
- 78. Proposed Easement
- 79. Proposed Boundary
- 80. Proposed Lot
- 81. Proposed Street
- 82. Proposed Right-of-Way
- 83. Proposed Easement
- 84. Proposed Boundary
- 85. Proposed Lot
- 86. Proposed Street
- 87. Proposed Right-of-Way
- 88. Proposed Easement
- 89. Proposed Boundary
- 90. Proposed Lot
- 91. Proposed Street
- 92. Proposed Right-of-Way
- 93. Proposed Easement
- 94. Proposed Boundary
- 95. Proposed Lot
- 96. Proposed Street
- 97. Proposed Right-of-Way
- 98. Proposed Easement
- 99. Proposed Boundary
- 100. Proposed Lot



THE CITY OF SHERBROOKE, QUEBEC
 ENGINEER: J. B. BÉGIN
 1000, RUE ST-JACQUES, SHERBROOKE, QUEBEC
 J1R 3X5
 1988