

CITY OF SURREY

BY-LAW NO. 17958

A By-law to close and to remove the dedication
of a highway of a portion of road

WHEREAS pursuant to Subsection 40(1)(a) of the *Community Charter*, S.B.C. 2003, c. 26, the Council may, by by-law, close all or part of a highway that is vested in the municipality to all or some types of traffic;

AND WHEREAS pursuant to Section 40(2) of the *Community Charter*, S.B.C. 2003, c. 26, the Council may, by by-law, remove the dedication of a highway that has been closed by a by-law under Subsection 40(1)(a).

NOW THEREFORE the Council of the City of Surrey, ENACTS as follows:

1. That portion of road in Section 9 Township 2 New Westminster District, dedicated by Plan 68663, outlined in heavy black line on the Reference Plan attached hereto, prepared by Gary Rowbotham, B.C.L.S., on the 20th day of June, 2013, and described as follows:

That portion of Road dedicated by Plan EPP31619 called Parcel 1 and containing 44.4 square metres.

(hereinafter referred to as that portion of Road)

shall be closed to traffic.

2. The dedication as highway be removed of said portion of Road.
3. This By-law may be cited for all purposes as "Surrey Close and Remove the Dedication of Highway of a Portion of Road Adjacent to 14066 & 14084 - 61 Avenue, By-law, 2013, No. 17958"



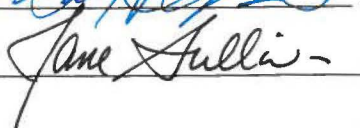
PASSED FIRST READING on the 17th day of June, 2013.

PASSED SECOND READING on the 17th day of June, 2013.

PASSED THIRD READING on the 17th day of June, 2013.

NOTICE OF INTENTION ADVERTISED on the 27th day of June and 4th day of July, 2013 in the SURREY/NORTH DELTA LEADER and PEACE ARCH NEWS newspapers.

RECONSIDERED AND FINALLY ADOPTED, signed by the Mayor and Clerk, and sealed with the Corporate Seal on the 8th day of July, 2013.



Acting
MAYOR

CLERK

REFERENCE PLAN TO ACCOMPANY CITY OF SURREY BYLAW NO.17958 TO CLOSE ROAD DEDICATED ON PLAN 88663, SECTION 9, TOWNSHIP 2, NEW WESTMINSTER DISTRICT
PURSUANT TO SECTION 120 OF THE LAND TITLE ACT & SECTION 40 OF THE COMMUNITY CHARTER

PLAN EPP31619

BCCS 92G 016

1 2 3 4 5 6
ALL DIMENSIONS IN METRES AND DECIMALS
HEREOF UNLESS OTHERWISE SPECIFIED

DO NOT SCALE THIS PLAN
AS SHOWN BY DIMENSIONS AND BEARING
DIMENSIONS ARE TO BE TAKEN FROM THE
PLAN PROVIDED AT A SCALE OF 1:500



REGISTERED SURVEY ACT
No. 1 (SURREY) REGD (2015)

140 STREET

51 AVENUE

ROAD TO BE
CLOSED

PARCEL 1

LOT A
PLAN 88663

LOT B
PLAN 88663

N 1/2 6
PLAN 2942

LANE

B
PLAN 19028

60A AVENUE

20
PLAN 8770

21
PLAN 8777

22
PLAN 8977

23
PLAN 8770

PT 11
PLAN 10028A

LEGEND

- (OR INDICATE) STAKING MARK (50' PLANK)
- LEAD PILE MARK
- ◇ STAKE/SPIN MARK PLACED
- LEAD PILE PLACED
- ◇ CONTROL POINT PLACED

CONTRASTING REFERENCE POINTS
OR 7.75 METRE CONTROL POINTS SHALL BE USED

THIS PLAN SHOWS UNDEVELOPED LANDS OF THE DISTRICT OF NEW WESTMINSTER
UNDEVELOPED LANDS ARE SHOWN IN GREEN AND UNDEVELOPED
LANDS ARE SHOWN IN YELLOW (SEE PLAN 88663 FOR DETAILS)
BY THE AERIAL PHOTOGRAPHIC SURVEY OF 2008
AND THE PLAN LINES THEREON

THIS PLAN IS THE PROPERTY OF THE DISTRICT OF NEW WESTMINSTER
AND WILL BE REPRODUCED BY THE DISTRICT OF NEW WESTMINSTER
BY ANY MEANS IN ANY FORM OR BY ANY MEANS