

CITY OF SURREY

BY-LAW NO. 15955

A By-law to close and to remove the dedication  
of a highway of portions of 133 Street.

.....

WHEREAS pursuant to Subsection 40(1)(a) of the *Community Charter*, S.B.C. 2003, c. 26, the Council may, by by-law, close all or part of a highway that is vested in the municipality to all or some types of traffic;

AND WHEREAS pursuant to Section 40(2) of the *Community Charter*, S.B.C. 2003, c. 26, the Council may, by by-law, remove the dedication of a highway that has been closed by a by-law under Subsection 40(1)(a).

NOW THEREFORE the Council of the City of Surrey in open meeting assembled, ENACTS as follows:

1. Those portions of road lying in Section 8 Township 2 New Westminster District, shown outlined in heavy black line on a Reference Plan attached hereto, and forming part of this by-law, duly signed by the Mayor and Clerk, prepared by J.G. Cameron, B.C.L.S. on the 18th day of October, 2005, and more particularly described as follows:

That Portion of road dedicated by Plan 2714, shown as Parcel "A"  
and containing 517.3 square metres,

That Portion of road dedicated by Plan 2714, shown as Parcel "B"  
and containing 281.3 square metres,

That Portion of road dedicated by Plan 13141, shown as Parcel "C"  
and containing 281.3 square metres,

(hereinafter referred to as those portions of 133 Street)

shall be closed to traffic.

2. The dedication as highway be removed of said portions of 133 Street.
3. This By-law may be cited for all purposes as "Surrey Close and Remove the Dedication of Highway of Portions of 133 Street between 62 Avenue and 64 Avenue By-law, 2006, No. 15955".

READ A FIRST, SECOND AND THIRD TIME on the 20th day of February, 2006.

NOTICE OF INTENTION

ADVERTISED on the 25th and 26th day of February and on the 4th and 5th day of March, 2006, in the SURREY LEADER/PEACE ARCH Community newspaper.

RECONSIDERED AND FINALLY ADOPTED, signed by the Mayor and Clerk, and sealed with the Corporate Seal on the 6th day of March, 2006.

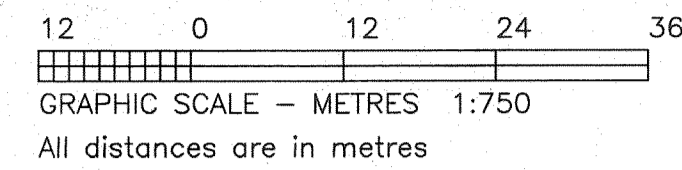
\_\_\_\_\_ MAYOR

\_\_\_\_\_ CLERK

h:\by-laws\adopted bylaws\2006\15955.doc

REFERENCE PLAN TO ACCOMPANY CITY OF SURREY HIGHWAY DEDICATION CANCELLATION BYLAW NO. 13955  
COVERING ROAD SHOWN ON PLAN 2714 AND PLAN 13141, SECTION 8, TOWNSHIP 2, N.W.D.

City of Surrey BCGS 92G.016  
Pursuant to Section 120 of the Land Title Act and Section 40 Community Charter



Integrated Survey Area No. 1, Surrey, B.C.  
Grid bearings are derived from observations between Control Monuments 79H0033 & 5571 NAD 83 (CSRS)  
This Plan shows ground level measured distances. Prior to computation of U.T.M. coordinates, multiply by combined factor 0.99959035

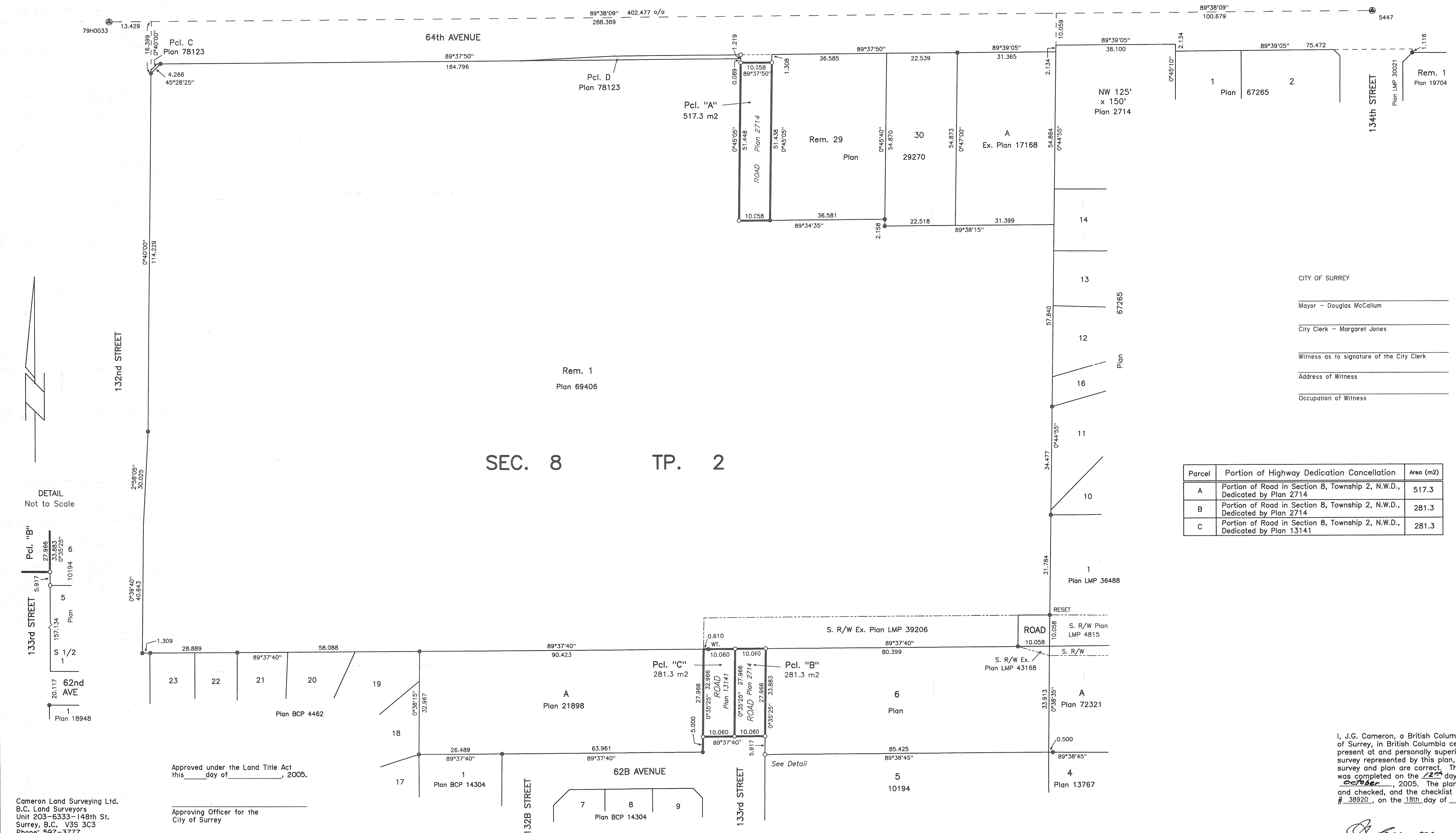
- Legend:
- ⊙ Denotes control monument found
  - Denotes iron post found
  - Denotes iron post set
  - m2 Denotes square metres
  - WT. Denotes witness

PLAN BCP

Deposited in the Land Title Office at New Westminster, B.C. this \_\_\_\_\_ day of \_\_\_\_\_, 2005.

Deputy Registrar

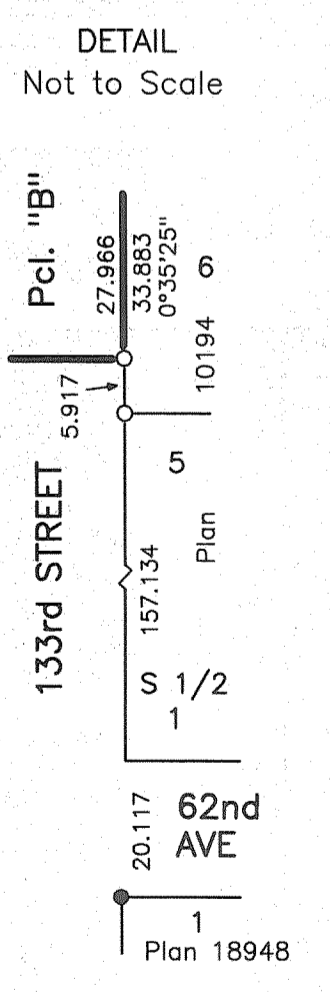
Ref. No. \_\_\_\_\_



CITY OF SURREY  
Mayor - Douglas McCallum  
City Clerk - Margaret Jones  
Witness as to signature of the City Clerk  
Address of Witness  
Occupation of Witness

Parcel	Portion of Highway Dedication Cancellation	Area (m2)
A	Portion of Road in Section 8, Township 2, N.W.D., Dedicated by Plan 2714	517.3
B	Portion of Road in Section 8, Township 2, N.W.D., Dedicated by Plan 2714	281.3
C	Portion of Road in Section 8, Township 2, N.W.D., Dedicated by Plan 13141	281.3

SEC. 8 TP. 2



Approved under the Land Title Act  
This \_\_\_\_\_ day of \_\_\_\_\_, 2005.

Approving Officer for the  
City of Surrey

Cameron Land Surveying Ltd.  
B.C. Land Surveyors  
Unit 205-6333-148th St.  
Surrey, B.C. V3S 3C3  
Phone: 597-3777  
Fax: 597-3783

This plan lies within the Greater  
Vancouver Regional District.

I, J.G. Cameron, a British Columbia Land Surveyor of Surrey, in British Columbia certify that I was present at and personally superintended the survey represented by this plan, and that the survey and plan are correct. The field survey was completed on the 12<sup>th</sup> day of October, 2005. The plan was completed and checked, and the checklist filed under # 38920, on the 18<sup>th</sup> day of October, 2005.

*J.G. Cameron*  
J.G. Cameron, B.C.L.S.