

CITY OF SURREY

BY-LAW NO. 17874

A by-law to amend the provisions of "Local Area Service Water Main Extension [Project # 1211-902] By-law, 2011, No. 17444".

.....

NOW, THEREFORE, the Council of the City of Surrey, ENACTS AS FOLLOWS:

1. "Local Area Service Water Main Extension [Project # 1211-902] By-law, 2011, No. 17444" is hereby amended as follows:

Schedule B is deleted in its entirety and new Schedule B Engineer's Report, Final Costs & Apportionment, attached hereto and forming a part of this by-law is inserted in its place.


2. This By-law shall be cited for all purposes as "Local Area Service Water Main Extension [Project # 1211-902] By-law, 2011, No. 17444, Amendment By-law, 2013, No. 17874".


PASSED FIRST READING on the 18th day of February, 2013.


PASSED SECOND READING on the 18th day of February, 2013.

PASSED THIRD READING on the 18th day of February, 2013.

RECONSIDERED AND FINALLY ADOPTED, signed by the Mayor and Clerk, and sealed with the Corporate Seal on the 8th day of April, 2013.

  
\_\_\_\_\_  
MAYOR

  
\_\_\_\_\_  
CLERK



## SCHEDULE B



### ENGINEER'S REPORT - FINAL COST & APPORTIONMENT

#### LOCAL AREA SERVICE

#### WATER MAIN EXTENSION

#### PROJECT 1211-902

#### By Formal Petition

Pursuant to Section 11 of the 'Local Area Service Water Main Extension [Project# 1211-902] By-law, 2011, No. 17444', the following provides the final costs and apportionment thereof.

---

Works: Water Main Extension

Location: Abbey Drive from #17393 to #17497 and in the 174 Street and 174A Street cul-de-sacs

---

Total cost of the Works	\$397,961.16
Total frontage of the properties in the Local Service Area (l.m.)	897.12
Cost for water main extension per linear metre of frontage	\$389.77
Cost per service connection	\$2,840.76
Number of existing lots in the Local Service Area	17
Owners' portion of the costs	100%
Amortization period	15 years
Interest rate	5.50%

---

Annual Payment is to be calculated on individual owner's share amortized over 15 years.

---

**Cost Distribution**

Address			Adjusted Frontage l.m.	Total Costs Per Lot	Annual payment over a 15-year Term
House	Road	PID			
17386	Abbey Drive	002-128-161	51.70	\$ 22,991.78	\$2,290.57
10179	174 ST	002-129-094	50.00	\$ 22,329.18	\$2,224.56
10159	174 ST	002-128-489	50.00	\$ 22,329.18	\$2,224.56
10156	174 ST	002-128-667	50.00	\$ 22,329.18	\$2,224.56
10176	174 ST	000-514-438	50.00	\$ 22,329.18	\$2,224.56
17420	Abbey Drive	002-128-594	50.00	\$ 22,329.18	\$2,224.56
17393	Abbey Drive	000-622-427	50.00	\$ 22,329.18	\$2,224.56
17425	Abbey Drive	002-127-695	50.60	\$ 22,563.04	\$2,247.86
10253	174A ST	000-622-419	50.00	\$ 22,329.18	\$2,224.56
10273	174A ST	000-622-401	50.00	\$ 22,329.18	\$2,224.56
10274	174A ST	000-622-397	50.00	\$ 22,329.18	\$2,224.56
10254	174A ST	000-622-389	50.00	\$ 22,329.18	\$2,224.56
17457	Abbey Drive	002-127-822	50.00	\$ 22,329.18	\$2,224.56
17477	Abbey Drive	002-128-012	65.82	\$ 28,496.87	\$2,839.02
17497	Abbey Drive	000-622-371	63.17	\$ 27,463.99	\$2,736.12
17484	Abbey Drive	012-776-831	50.00	\$ 22,329.18	\$2,224.56
17460	Abbey Drive	000-622-362	65.83	\$ 28,495.32	\$2,838.86
			<b>897.12</b>	<b>\$397,961.16</b>	