

TO: **City Manager**  
 FROM: **General Manager, Engineering**  
 DATE: **August 25, 2017** PROJECT FILE: **4815-051/11**

RE: **Temporary Road Closures  
Various Locations and Dates**

**RECOMMENDATION**

For your information.

**DISCUSSION**

*Program*

Sandpiper Contracting LLP will be constructing a new sanitary sewer under Contract M.S. 4815-051-11 to replace the existing aging asbestos cement system located along Old Yale Road, 103 Avenue and 129A Street.

The proposed sanitary sewer alignment is along the center of the road where the open cut construction will restrict road space due to the deep excavation and create difficulty for adjacent traffic and construction equipment to work safely. Therefore, to facilitate construction, it is required to temporarily close the following:

- |                                            |                              |
|--------------------------------------------|------------------------------|
| • 129A Street: 102 Avenue to 103 Avenue    | September 5 to September 15  |
| • 103 Avenue: 129A Street to Old Yale Road | September 18 to September 22 |
| • Old Yale Road: 103 Avenue to 103A Avenue | September 25 to October 10   |
| • Old Yale Road: 103A Avenue to 104 Avenue | October 11 to October 24     |

*Emergency and Local Access*

The roads will be closed to all traffic, including emergency services vehicles. Driveway access will not be available from 7 a.m. to 7 p.m. within the construction zone; however, the contractor will work in small segments to minimize inconvenience to residents. The road closure locations and detour routing are indicated on the attached maps for reference.

*Timing*

The closures will be implemented on September 5, 2017, starting along 129A Street and progressing to 103 Avenue and Old Yale Road for the durations described above.

*Notification*

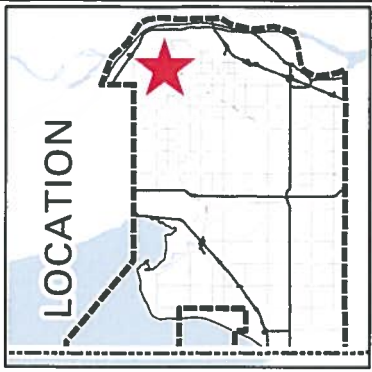
A Traffic Management Plan will be submitted to facilitate the detour route and will also provide traffic control measures. A letter will be delivered to all residents to inform them of the road closure, and notice of construction signs and dynamic message boards will be placed to inform the public and traffic of the temporary road closures. Project Manager, Sarb Attwal, can be reached at 604-591-4884 or by e-mail at [SAttwal@surrey.ca](mailto:SAttwal@surrey.ca), or alternatively Harry Long can be contacted at 604-591-4312 or by e-mail at [HLLong@surrey.ca](mailto:HLLong@surrey.ca).



Fraser Smith, P.Eng., MBA  
General Manager, Engineering

JB/SSA/cc  
Attachment – Map

- |                                             |                                                                                  |
|---------------------------------------------|----------------------------------------------------------------------------------|
| c.c. - Mayor & Council                      | - Police @ Fax (604) 599-8894                                                    |
| - Engineering Division Managers             | - Surrey School District – Manager, Transportation Services @ Fax (604) 597-7386 |
| - Front Counter, Engineering                | - AM730 Radio/Traffic Report @ Fax (604) 331-2787                                |
| - Traffic Control Coordinators, Engineering | - MVT Canadian Bus Inc. (HandyDART) @ Fax (778) 452-2875                         |
| - New Media Manager                         | - Coast Mountain Bus Company @ Fax (604) 953-3509                                |
| - Ambulance @ Fax (604) 660-6702            | - Langley Community Shuttle @ Fax (604) 574-9471                                 |
| - White Rock Ambulance @ Fax (604) 538-0870 |                                                                                  |
| - Inspection Services Section               |                                                                                  |



**CLOSURE DATES:**

Tuesday, September 5 to Friday, September 15, 2017

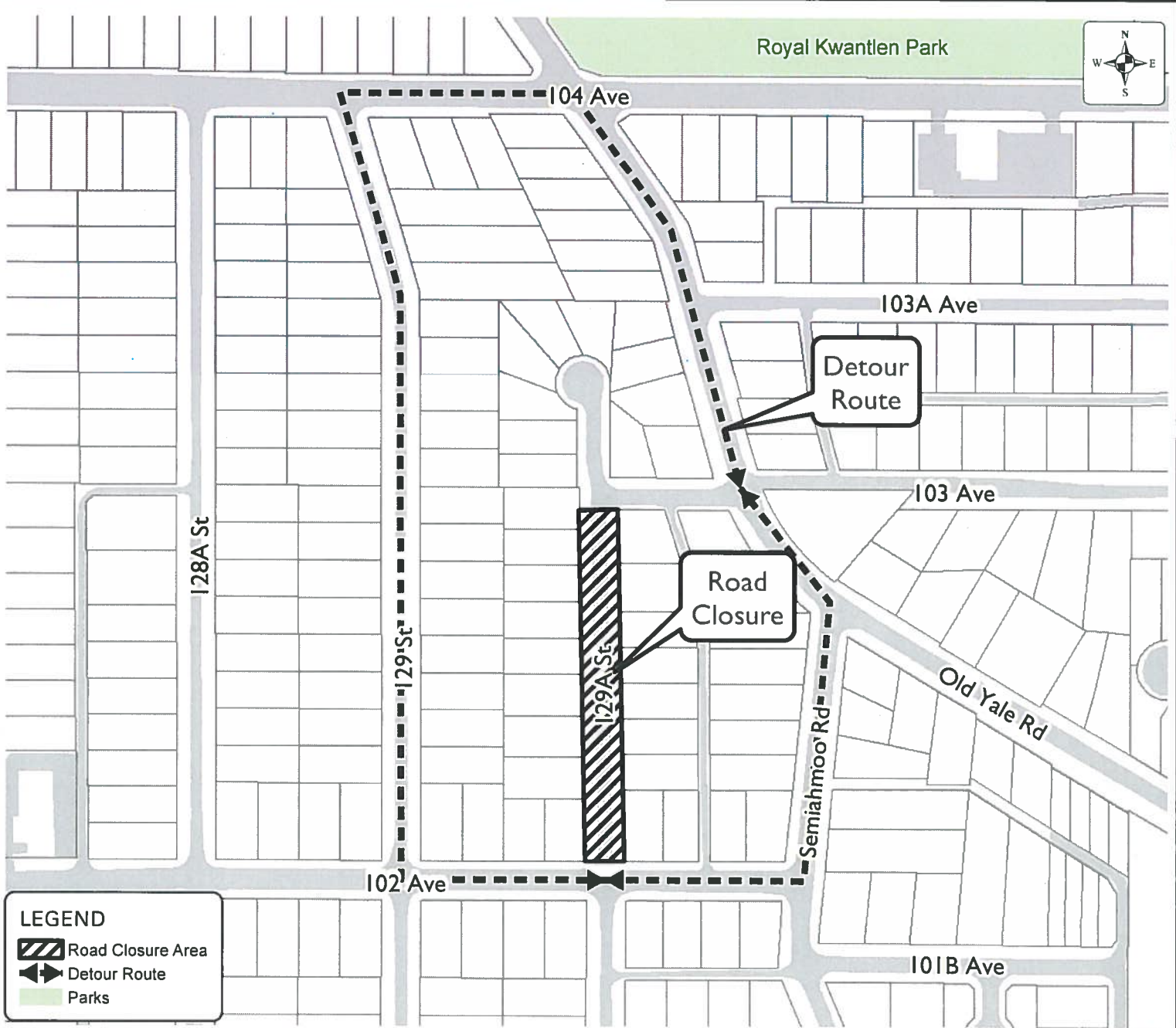
**CONTRACTOR:**

Rino DiNicolo (Sandpiper Contractors): 604.834.3956

**PROJECT SUPERVISOR:**

Sarb Attwal (City of Surrey): 604.591.4884

Harry Long (City of Surrey): 604.591.4312



Produced by GIS Section: 25-Aug-2017, JJR

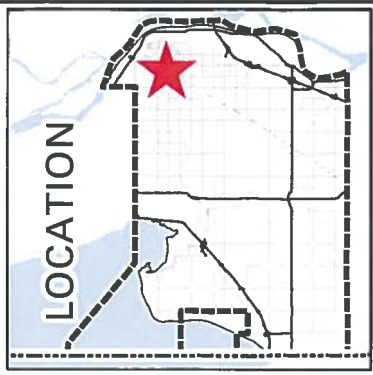
Scale: 1:3,000 0 30 M



**TEMPORARY ROAD CLOSURE:  
129A St: 102 Ave to 103 Ave**

**ENGINEERING  
DEPARTMENT**

The data provided is compiled from various sources and IS NOT warranted as to its accuracy or sufficiency by the City of Surrey. This information is provided for information and convenience purposes only. Lot sizes, Legal descriptions and encumbrances must be confirmed at the Land Title Office.



**CLOSURE DATES:**

Monday, September 18 to Friday, September 22, 2017

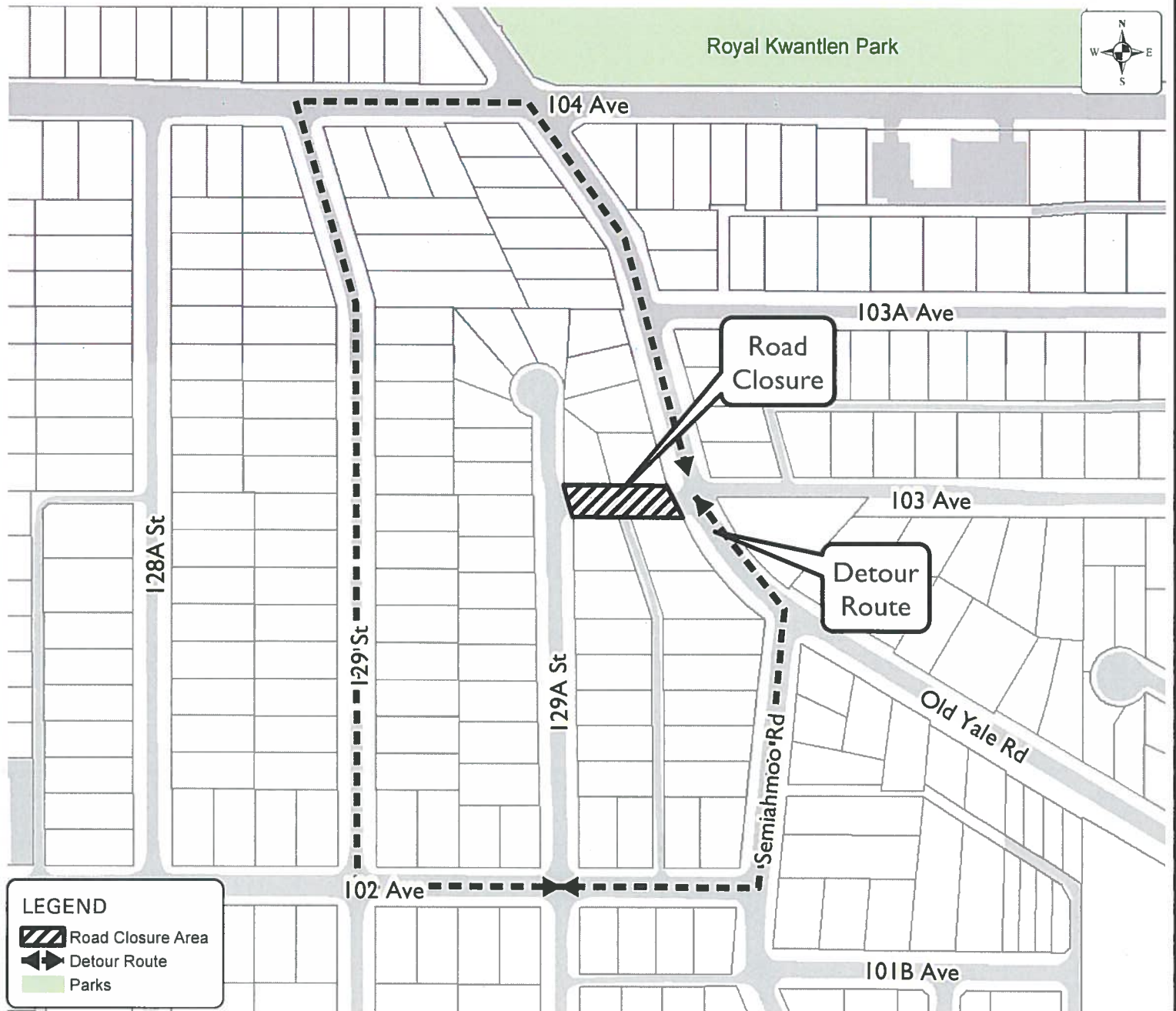
**CONTRACTOR:**

Rino DiNicolo (Sandpiper Contractors): 604.834.3956

**PROJECT SUPERVISOR:**

Sarb Attwal (City of Surrey): 604.591.4884

Harry Long (City of Surrey): 604.591.4312



Produced by GIS Section: 28-Aug-2017, JJR

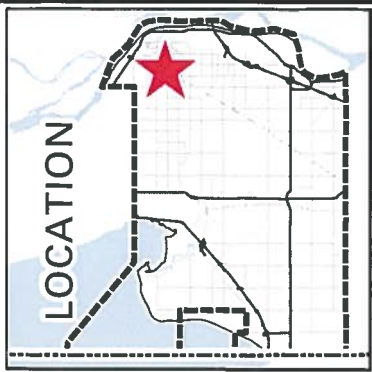
Scale: 1:3,000 0 30 M



**TEMPORARY ROAD CLOSURE:  
103 Ave: 129A St to Old Yale Rd**

**ENGINEERING  
DEPARTMENT**

The data provided is compiled from various sources and IS NOT warranted as to its accuracy or sufficiency by the City of Surrey.  
This information is provided for information and convenience purposes only.  
Lot sizes, Legal descriptions and encumbrances must be confirmed at the Land Title Office.



**CLOSURE DATES:**

Friday, September 22 to Tuesday, October 10, 2017

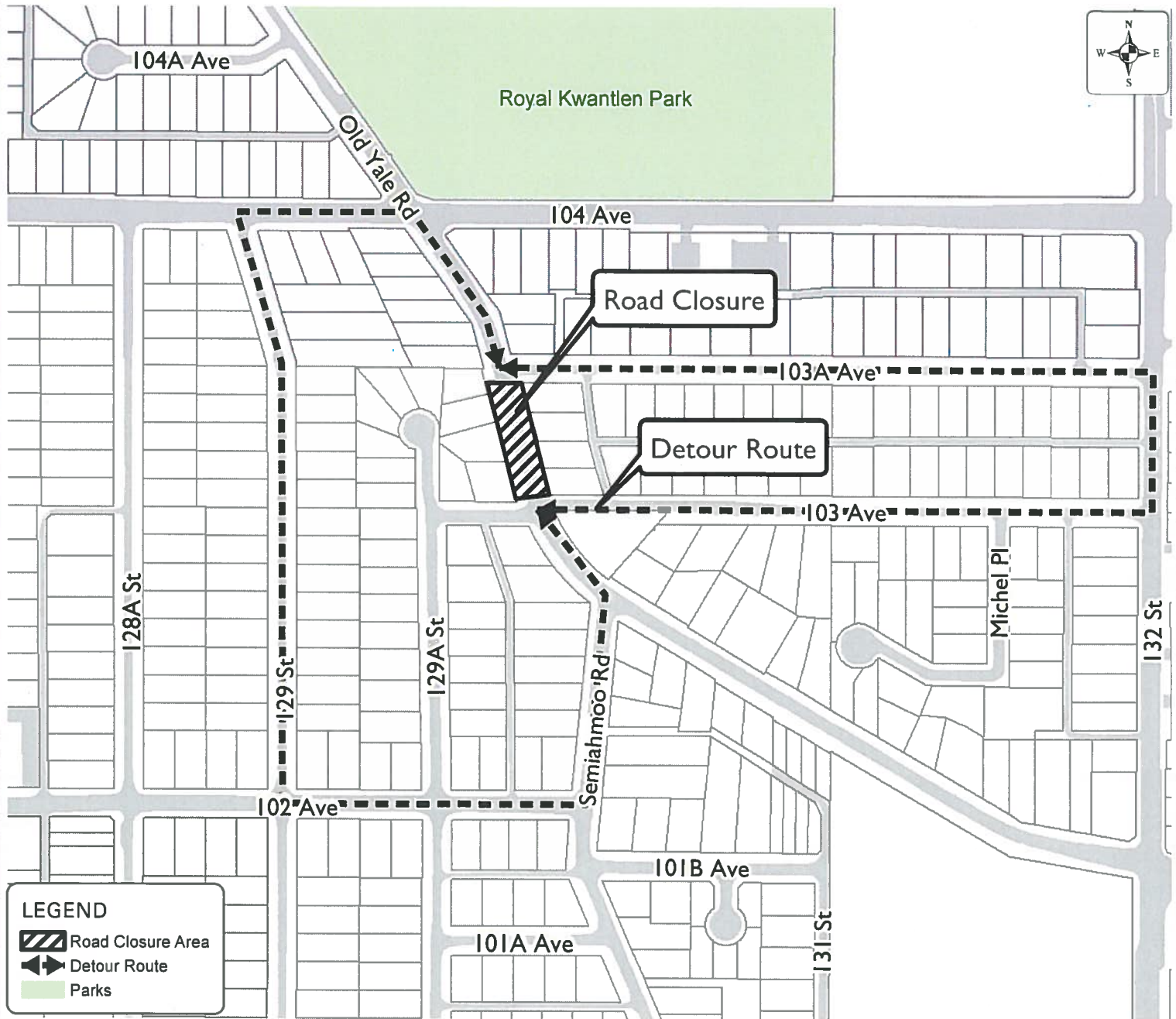
**CONTRACTOR:**

Rino DiNicolo (Sandpiper Contractors): 604.834.3956

**PROJECT SUPERVISOR:**

Sarb Attwal (City of Surrey): 604.591.4884

Harry Long (City of Surrey): 604.591.4312



Produced by GIS Section: 25-Aug-2017, JJR

Scale: 1:4,000 0 40 M



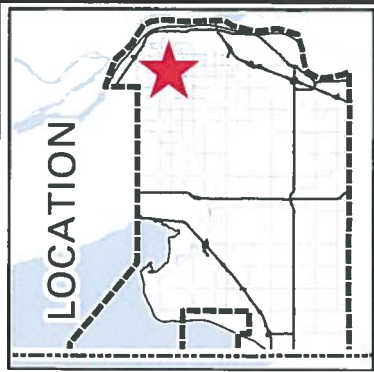
**TEMPORARY ROAD CLOSURE:**  
Old Yale Rd (Segment 1): 103 Ave to 103A Ave

**ENGINEERING  
DEPARTMENT**

The data provided is compiled from various sources and IS NOT warranted as to its accuracy or sufficiency by the City of Surrey. This information is provided for information and convenience purposes only. Lot sizes, Legal descriptions and encumbrances must be confirmed at the Land Title Office.

Source: G:\MAPPING\GIS\Maps\CorporateReps\D&CUJR\_OldYaleRd\_Segment 1\_103Ave\_103AAve\_RC.mxd





**CLOSURE DATES:**

Wednesday, October 11 to Tuesday, October 24, 2017

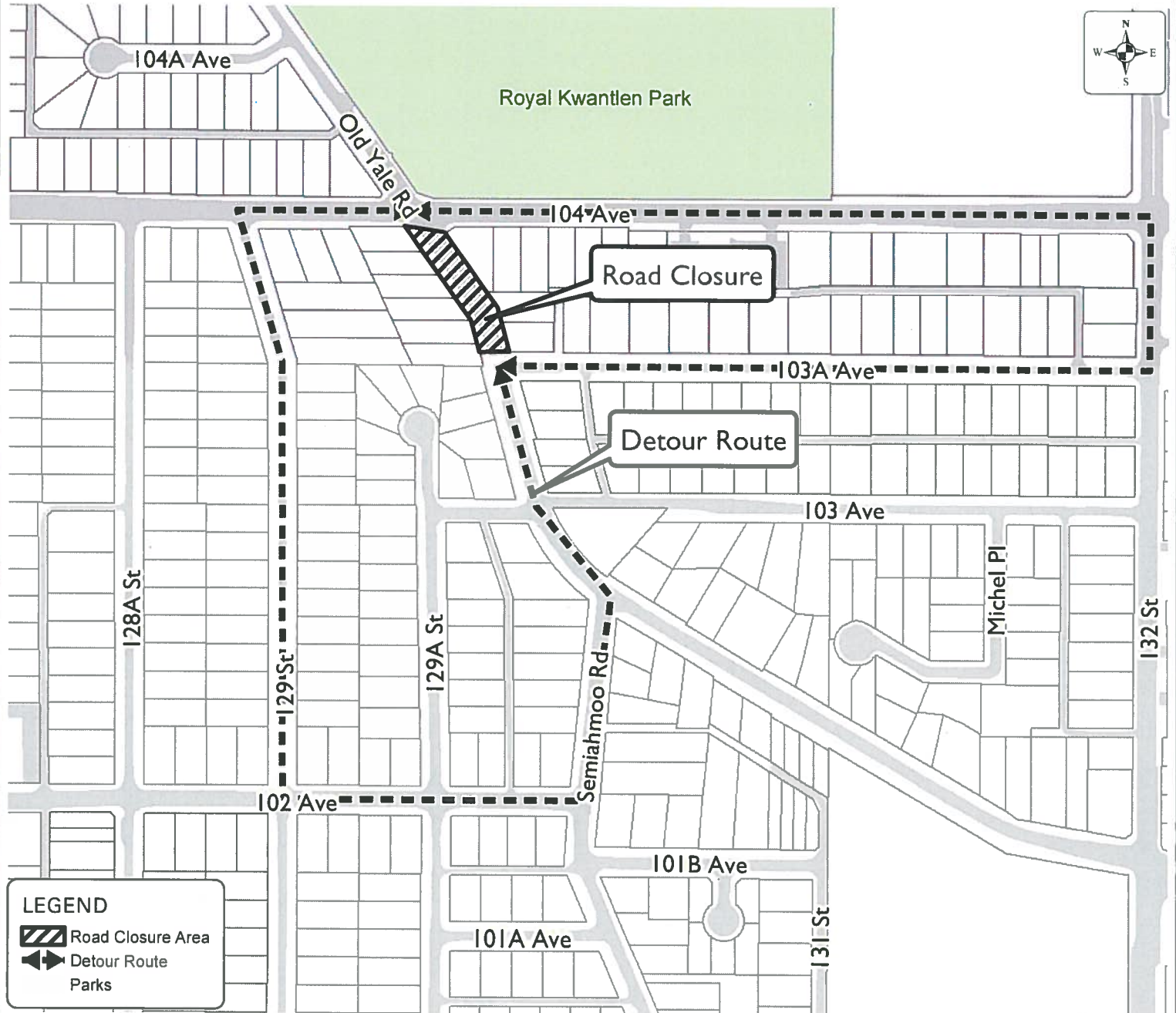
**CONTRACTOR:**

Rino DiNicolo (Sandpiper Contractors): 604.834.3956




**PROJECT SUPERVISOR:**

Sarb Attwal (City of Surrey): 604.591.4884

Harry Long (City of Surrey): 604.591.4312



**LEGEND**

-  Road Closure Area
-  Detour Route
-  Parks

Produced by GIS Section: 28-Aug-2017, JJR

Scale: 1:4,000 



**TEMPORARY ROAD CLOSURE:**  
 Old Yale Rd (Segment 2): 103A Ave to 104 Ave

**ENGINEERING  
 DEPARTMENT**

The data provided is compiled from various sources and IS NOT warranted as to its accuracy or sufficiency by the City of Surrey. This information is provided for information and convenience purposes only. Lot sizes, Legal descriptions and encumbrances must be confirmed at the Land Title Office. Source: G:\MAPPING\GIS\Maps\CorporateReps\ID&C\JR\_OldYaleRd\_Segment\_2\_103AAve\_104Ave\_RC.mxd