

**CLOSURE DATES:**

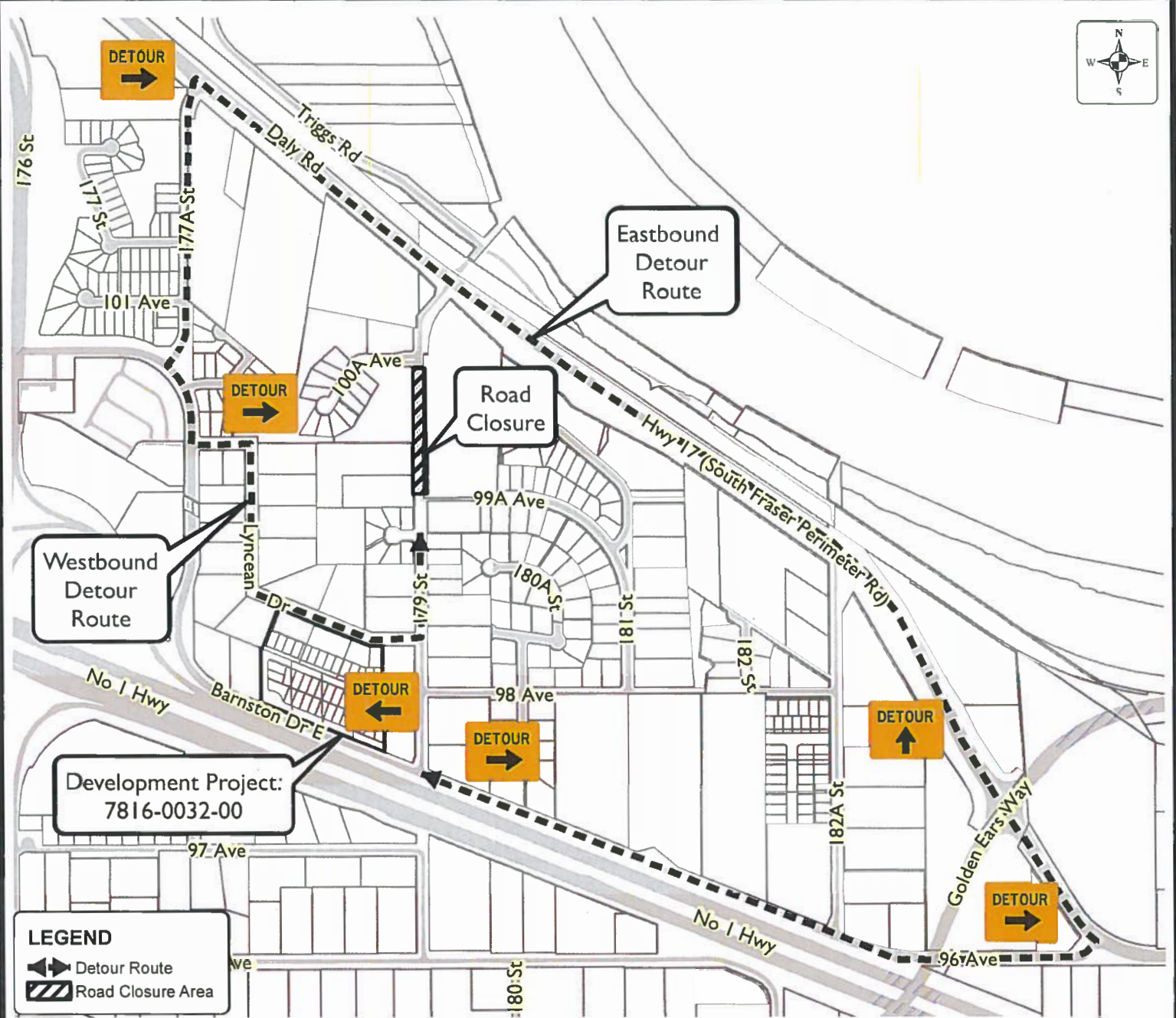
Monday, January 29 - Friday, February 9, 2018

**CONTRACTOR:**

Dave Kaushakis (B & B Contracting): 604-861-3144

**PROJECT SUPERVISOR:**

Randy Brar (City of Surrey): 604-591-4778



Produced by GIS Section : 18-Jan-2018, P205934

Scale : 1 9 000 60 M

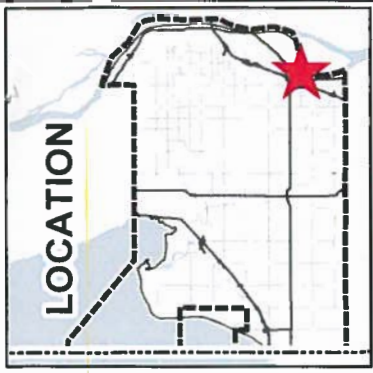


**TEMPORARY ROAD CLOSURE 1:  
179 Street: 100A Avenue to  
99A Avenue**

**ENGINEERING  
DEPARTMENT**

The data provided is compiled from various sources and IS NOT warranted as to its accuracy or sufficiency by the City of Surrey. This information is provided for information and convenience purposes only. Lot sizes, Legal descriptions and encumbrances must be confirmed at the Land Title Office.

Source: G:\MAPPING\GIS\Maps\CorporateReps\LandDev\781693299-RC\PS\_hv\_781693299-RC\_phase1.mxd



**CLOSURE DATES:**

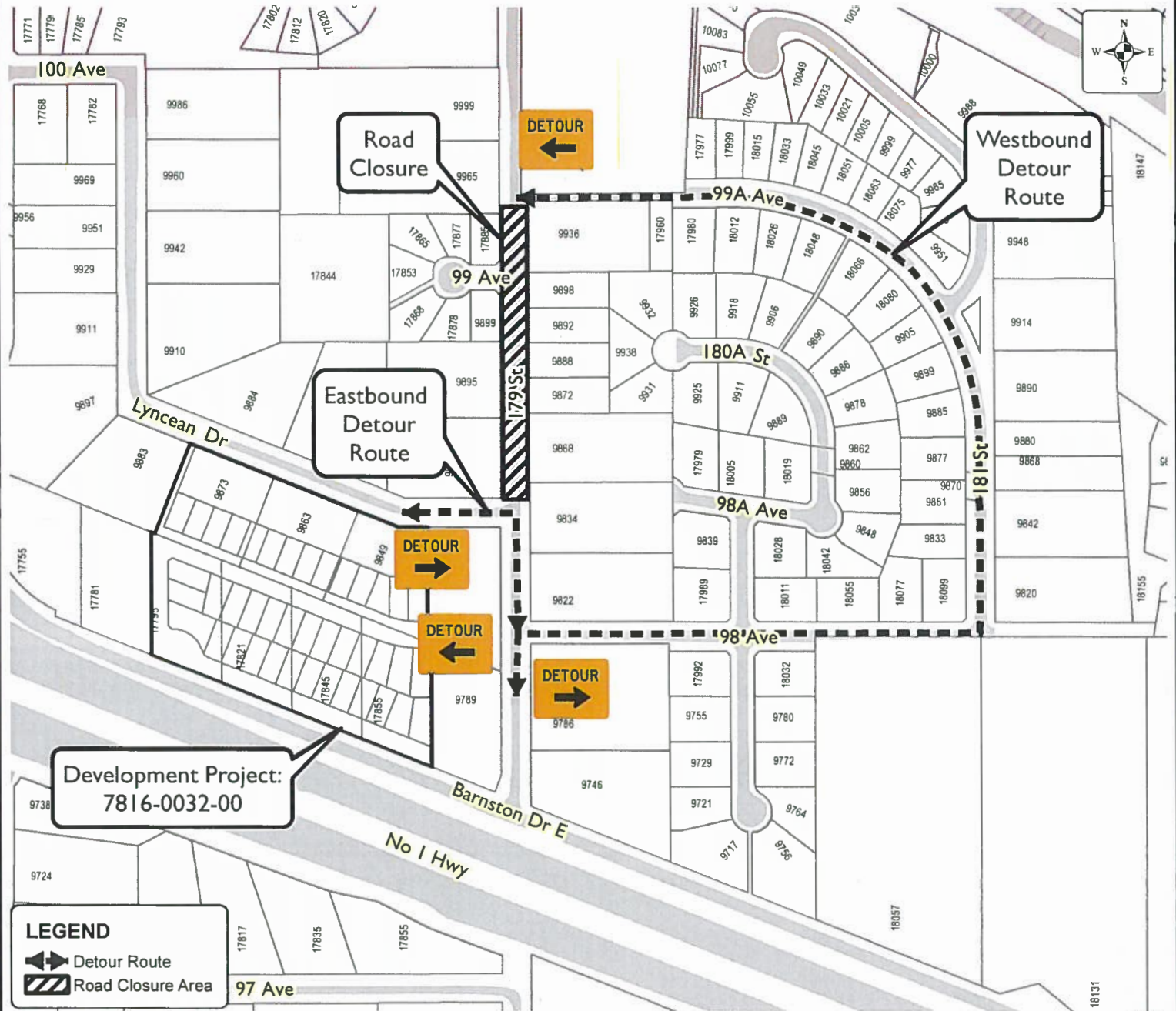
Tuesday, February 13 - Tuesday, February 20, 2018

**CONTRACTOR:**

Dave Kaushakis (B & B Contracting): 604-861-3144

**PROJECT SUPERVISOR:**

Randy Brar (City of Surrey): 604-591-4778



Produced by GIS Section: 19-Jan-2018, P205934

Scale: 1:4,000

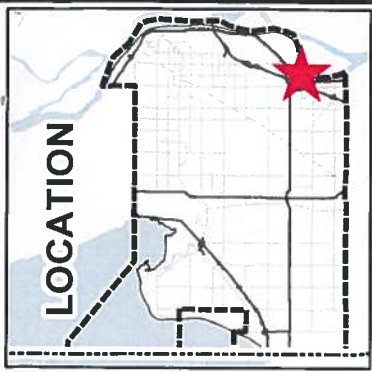


**TEMPORARY ROAD CLOSURE 2:  
 179 Street: 99A Avenue  
 to Lyncean Drive**

**ENGINEERING  
 DEPARTMENT**

The data provided is compiled from various sources and IS NOT warranted as to its accuracy or sufficiency by the City of Surrey.  
 This information is provided for information and convenience purposes only.  
 Lot sizes, Legal descriptions and encumbrances must be confirmed at the Land Title Office.





**CLOSURE DATES:**

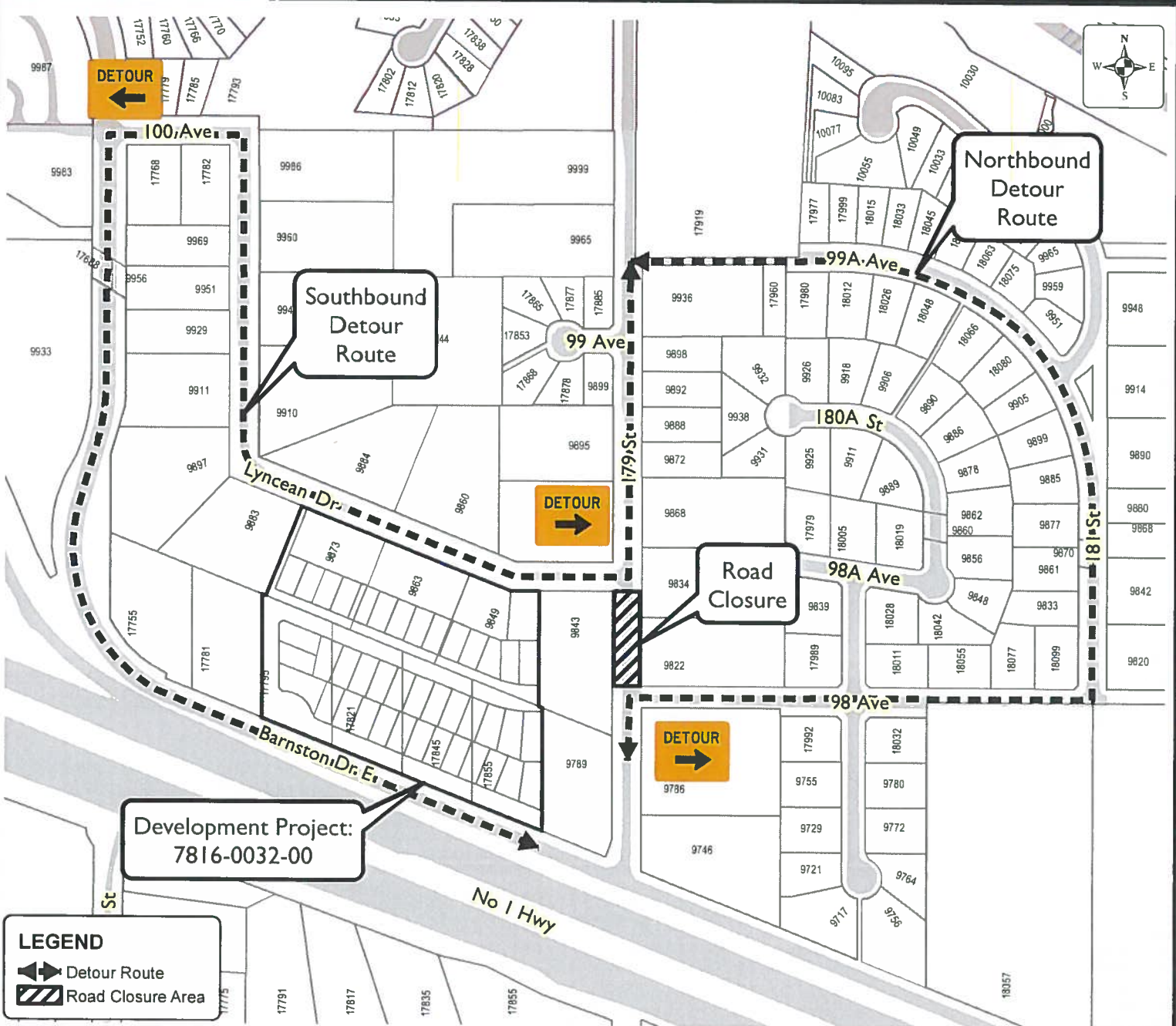
Wednesday, February 21 - Friday, March 2, 2018

**CONTRACTOR:**

Dave Kaushakis (B & B Contracting): 604-861-3144

**PROJECT SUPERVISOR:**

Randy Brar (City of Surrey): 604-591-4778



Produced by GIS Section: 19-Jan-2018, P205934

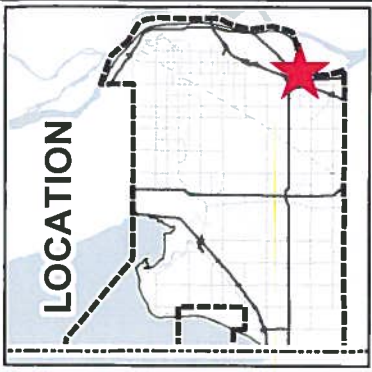
Scale: 1:4,000



**TEMPORARY ROAD CLOSURE 3:  
179 Street: 98 Avenue  
to Lyncean Drive**

**ENGINEERING  
DEPARTMENT**

The data provided is compiled from various sources and IS NOT warranted as to its accuracy or sufficiency by the City of Surrey. This information is provided for information and convenience purposes only. Lot sizes, Legal descriptions and encumbrances must be confirmed at the Land Title Office. Source: G:\MAPPING\GIS\Maps\CorporateReps\LandDev\7816003200-RC\IPS\_ldv\_7816003200-RC\_phase4.mxd



**CLOSURE DATES:**

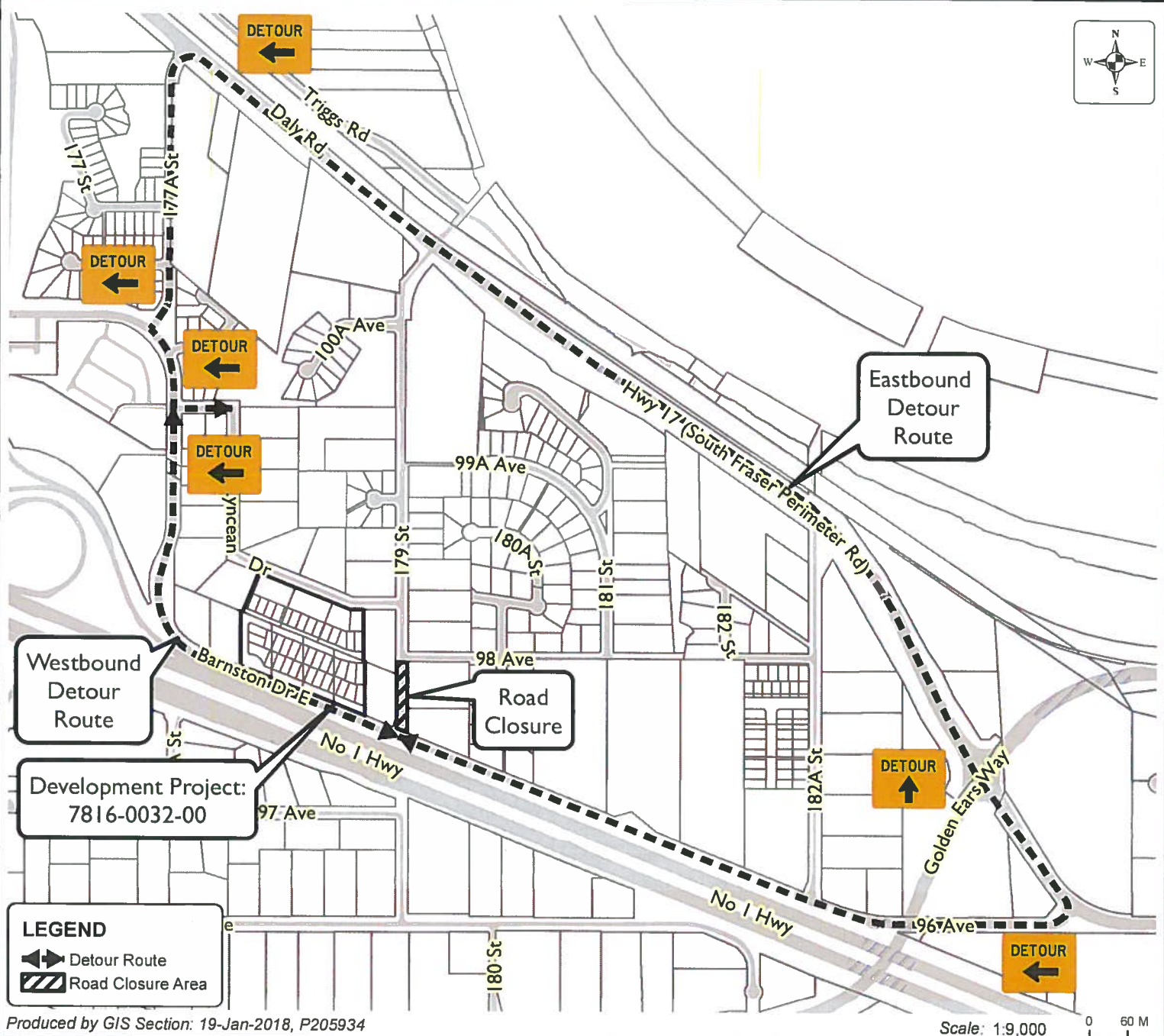
Monday, March 5 - Friday, March 16, 2018

**CONTRACTOR:**

Dave Kaushakis (B & B Contracting): 604-861-3144

**PROJECT SUPERVISOR:**

Randy Brar (City of Surrey): 604-591-4778



**TEMPORARY ROAD CLOSURE 4:  
179 Street: 98 Avenue  
to Barnston Drive**

**ENGINEERING  
DEPARTMENT**

The data provided is compiled from various sources and IS NOT warranted as to its accuracy or sufficiency by the City of Surrey. This information is provided for information and convenience purposes only. Lot sizes, Legal descriptions and encumbrances must be confirmed at the Land Title Office.

Source: G:\MAPPING\GIS\Maps\CorporateReps\LandDev\7816003200-RC\PS\_Idv\_7816003200-RC\_phase5.mxd