



CLOSURE DATES:

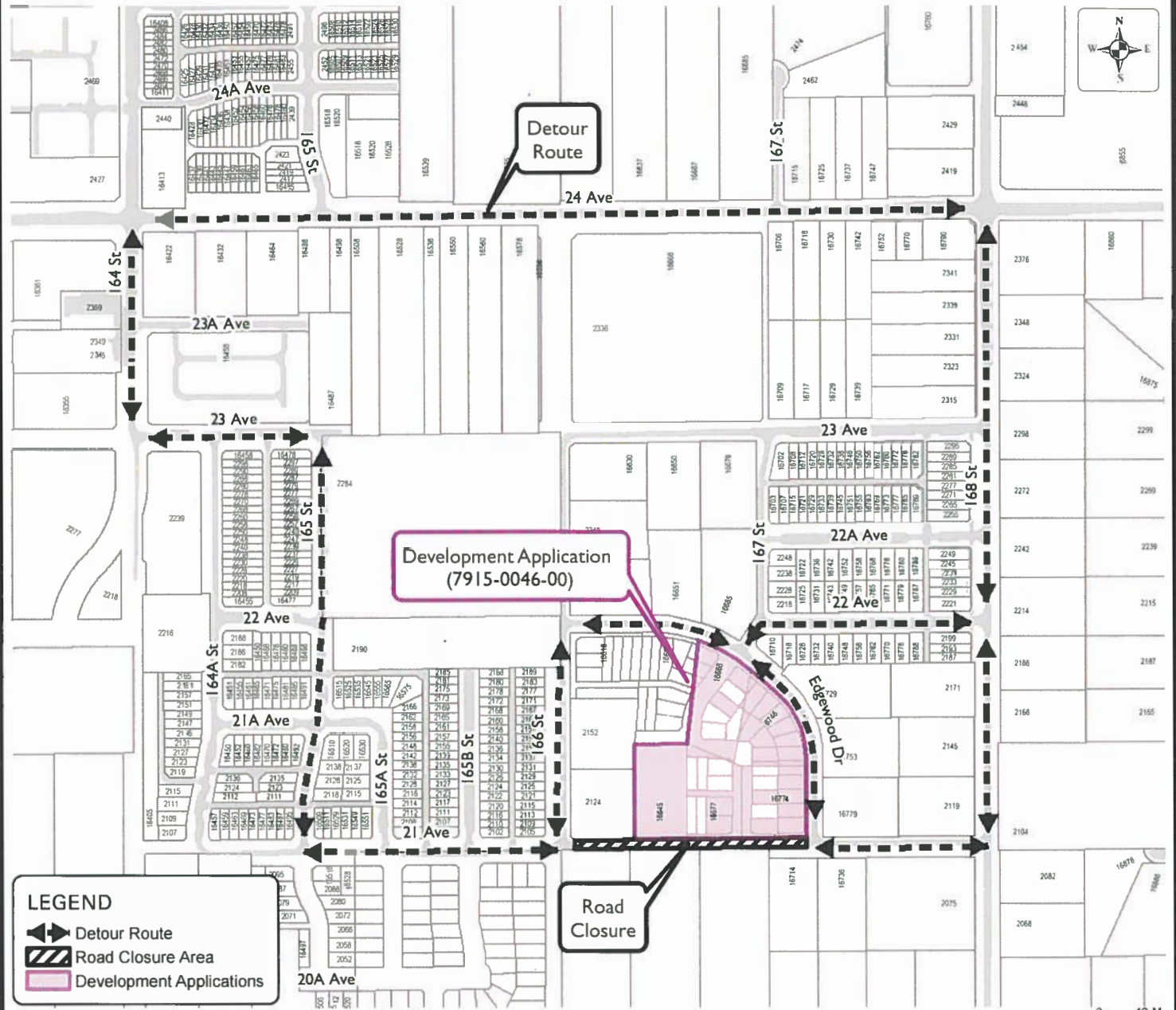
Wednesday, August 2 to Wednesday, September 6, 2017

CONTRACTOR:

Dave Kaushakis (B&B Contracting Ltd.): 604-861-3144

PROJECT SUPERVISOR:

Ken Dallas (City of Surrey): 604-591-4526



Produced by GIS Section: 28-Jul-2017, P123723

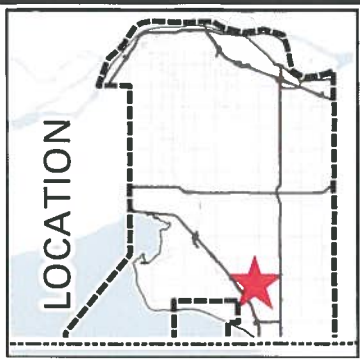
Scale: 1:5,500



**TEMPORARY ROAD CLOSURE:
21 Avenue: 166 Street to 168 Street
(Phase 1)**

**ENGINEERING
DEPARTMENT**

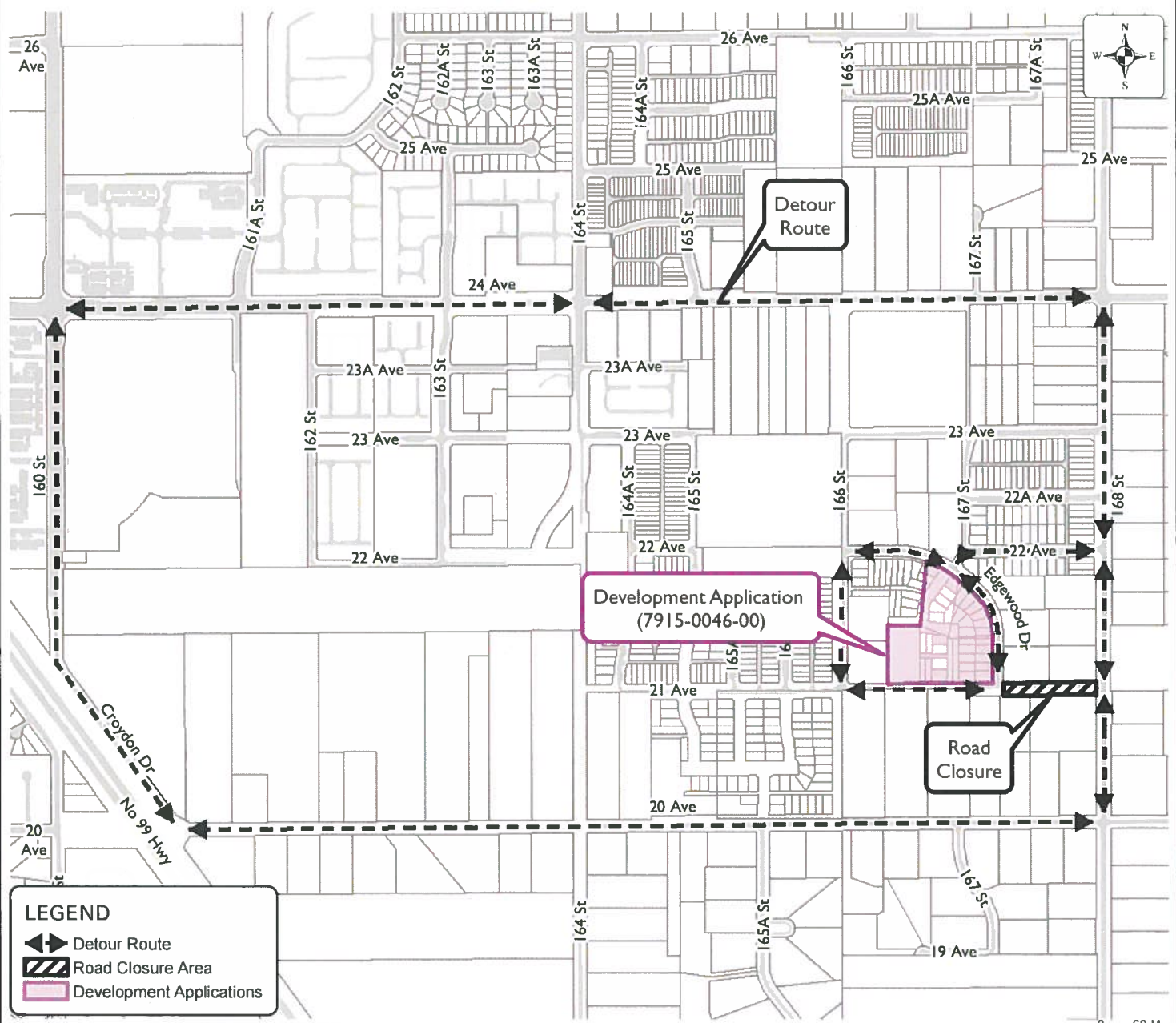
The data provided is compiled from various sources and IS NOT warranted as to its accuracy or sufficiency by the City of Surrey. This information is provided for information and convenience purposes only. Lot sizes, Legal descriptions and encumbrances must be confirmed at the Land Title Office.



CLOSURE DATES:
 Wednesday, August 2 to Wednesday, September 6, 2017

CONTRACTOR:
 Dave Kaushakis (B&B Contracting Ltd.): 604-861-3144

PROJECT SUPERVISOR:
 Ken Dallas (City of Surrey): 604-591-4526



Produced by GIS Section: 28-Jul-2017, P123723

Scale: 1:9,000



TEMPORARY ROAD CLOSURE:
 21 Avenue: 166 Street to 168 Street
 (Phase 2)

**ENGINEERING
 DEPARTMENT**

The data provided is compiled from various sources and IS NOT warranted as to its accuracy or sufficiency by the City of Surrey. This information is provided for information and convenience purposes only. Lot sizes, Legal descriptions and encumbrances must be confirmed at the Land Title Office.

Source: G:\MAPPING\GIS\Maps\CorporateReps\Transp\CW_21Ave_168StTo166St_RC_P1.mxd