

CITY OF SURREY

BYLAW NO. 18431

A bylaw to amend the provisions of "Surrey Official
Community Plan Bylaw, 2013, No. 18020," as amended.

.....
The Council of the City of Surrey ENACTS AS FOLLOWS:

1. "Surrey Official Community Plan Bylaw, 2013, No. 18020", as amended, is hereby further amended by modifying "Figure 3, General Land Use Designations" of the Land Uses and Densities Section by changing the land use designation for the area shown hatched on the plan labeled Schedule A, attached hereto as follows:

FROM: URBAN (URB)

TO: MULTIPLE RESIDENTIAL (RM) and CONSERVATION AND RECREATION (CR)

Parcel Identifier: 001-186-159

South Half Lot 3 Except: Firstly: Part On Plan 6363 Secondly: Part Within Heavy Outline
On Highway SRW Plan 62493, Section 28 Township 2 New Westminster District Plan 4217

(8158 King George Boulevard)

2. This Bylaw shall be cited for all purposes as "Surrey Official Community Plan Bylaw, 2013, No. 18020, Amendment Bylaw, 2015, No. 18431"


PASSED FIRST READING on the 23rd day of March, 2015.

PASSED SECOND READING on the 23rd day of March, 2015.


PUBLIC HEARING HELD thereon on the 13th day of April, 2015.

PASSED THIRD READING on the 13th day of April, 2015.

RECONSIDERED AND FINALLY ADOPTED, signed by the Mayor and Clerk, and sealed with the
Corporate Seal on the 16th day of November, 2015.

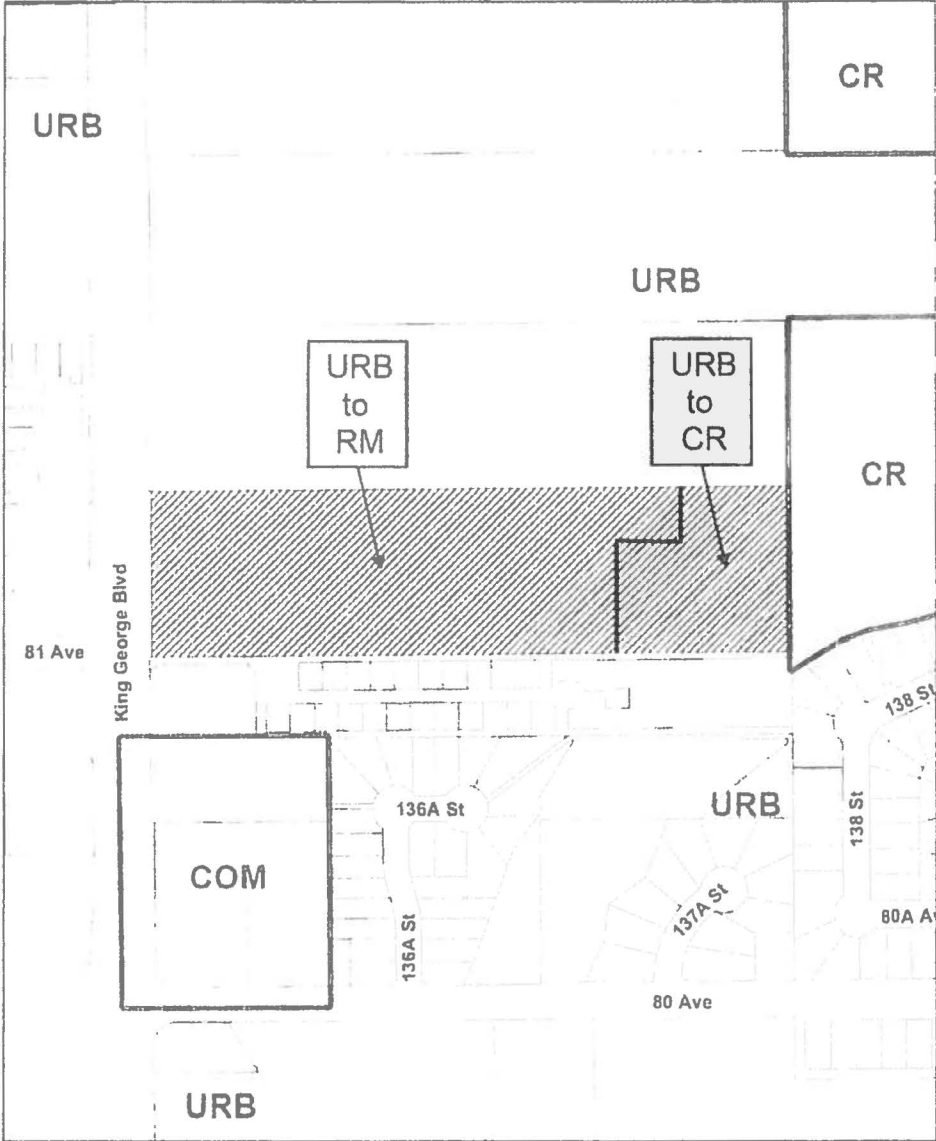




MAYOR



CLERK

SCHEDULE A



| | |
|--|--|
|  <p>CITY OF SURREY the future lives here</p> | <p>OCP Amendment 7914-0256-00 Proposed amendment from Urban to Multiple Residential & Conservation and Recreation</p>  |
|--|--|