










SOUTH CAMPBELL HEIGHTS STAGE 1 - LAND USE CONCEPT PLAN

Legend

- | | |
|---|---|
|  Business Employment |  South Campbell Heights Boundary |
|  Biodiversity Preserve |  Watercourse |
|  Riparian Area / Conservation |  Sensitive Ecosystem DPA |
|  Cemetery |  Agricultural Land Reserve |
|  Buffer | |



1:10,000

**Approved by Council at it's Regular
Council Meeting of July 12, 2021
Resolution RES.R21-1368**

100 50 0 100 200 300 400 Meters

